[redacted]

#418

ATS-6

ENERGETIC PARTICLE SPECTROMETER DATA

74-039A-07A

ATS 6

ENERGETIC PARTICLE SPECTROMETER

74-0394-07A

THIS DATA SET HAS BEEN RESTORED. ORIGINALLY THERE WERE 4 9-TRACK, 1600 BPI TAPES WRITTEN IN BINARY. THERE IS ONE RESTORED TAPE. THE DR TAPE IS A 3480 CARTRIDGE AND THE DS TAPE IS 9-TRACK, 6250 BPI. THE TAPES WERE CREATED ON A CDC 7600 COMPUTER. THE DR AND DS NUMBERS ALONG WITH THE CORRESPONDING D NUMBERS AND THE TIME SPANS ARE AS FOLLOWS:

DR#	DS#	D#	FILES	TIME SPAN
DR03618	DS03618	D30956	1	06/14/74 - 12/31/74
		D35157	2	01/01/75 - 12/31/75
		D35158	3	01/01/76 - 12/31/76
		D35159	4	01/01/77 - 12/31/77

REQ. AGENT	RAND NO.	ACQ. AGENT
VJP	RC9048 RD3216	LLD BCD

ATS-6

ENERGETIC PARTICLE SPECTROMETER DATA

74-039A-07A

This data set catalog consists of 4 ATS-6 data tapes. Tape D30956 and C19778 are both 1600 BPI, D35157-59 are 6250 BPI, and there C tapes are 1600 BPI. All of the tapes are 9 track, Binary with 1 file of data. The tapes were created on a CDC 7600 computer.

Time span are as follows:

D#	C#	TIME SPAN
D-30956	C-19778	6/14/74 - 12/31/74
D-35157	C-20768	1/01/75 - 12/31/75
D-35158	C-20769	1/01/76 - 12/31/76
D-35159	C-20770	1/01/77 - 12/31/77

AEROSPACE REPORT NO.
ATR-78(7642)-1

User's Guide to Data Obtained by The Aerospace Corporation Energetic Particle Spectrometer on ATS-6

Prepared by G. A. PAULIKAS and H. H. HILTON
Space Sciences Laboratory

3 October 1977

Prepared for
NASA GODDARD SPACE FLIGHT CENTER
Greenbelt, Maryland 20771

Contract No. NAS5-23788

The Ivan A. Getting Laboratories
THE AEROSPACE CORPORATION

THE IVAN A. GETTING LABORATORIES

The Laboratory Operations of The Aerospace Corporation is conducting experimental and theoretical investigations necessary for the evaluation and application of scientific advances to new military concepts and systems. Versatility and flexibility have been developed to a high degree by the laboratory personnel in dealing with the many problems encountered in the nation's rapidly developing space and missile systems. Expertise in the latest scientific developments is vital to the accomplishment of tasks related to these problems. The laboratories that contribute to this research are:

Aerophysics Laboratory: Launch and reentry aerodynamics, heat transfer, reentry physics, chemical kinetics, structural mechanics, flight dynamics, atmospheric pollution, and high-power gas lasers.

Chemistry and Physics Laboratory: Atmospheric reactions and atmospheric optics, chemical reactions in polluted atmospheres, chemical reactions of excited species in rocket plumes, chemical thermodynamics, plasma and laser-induced reactions, laser chemistry, propulsion chemistry, space vacuum and radiation effects on materials, lubrication and surface phenomena, photosensitive materials and sensors, high precision laser ranging, and the application of physics and chemistry to problems of law enforcement and biomedicine.

Electronics Research Laboratory: Electromagnetic theory, devices, and propagation phenomena, including plasma electromagnetics; quantum electronics, lasers, and electro-optics; communication sciences, applied electronics, semiconducting, superconducting, and crystal device physics, optical and acoustical imaging; atmospheric pollution; millimeter wave and far-infrared technology.

Materials Sciences Laboratory: Development of new materials; metal matrix composites and new forms of carbon; test and evaluation of graphite and ceramics in reentry; spacecraft materials and electronic components in nuclear weapons environment; application of fracture mechanics to stress corrosion and fatigue-induced fractures in structural metals.

Space Sciences Laboratory: Atmospheric and ionospheric physics, radiation from the atmosphere, density and composition of the atmosphere, aurorae and airglow; magnetospheric physics, cosmic rays, generation and propagation of plasma waves in the magnetosphere; solar physics, studies of solar magnetic fields; space astronomy, x-ray astronomy; the effects of nuclear explosions, magnetic storms, and solar activity on the earth's atmosphere, ionosphere, and magnetosphere; the effects of optical, electromagnetic, and particulate radiations in space on space systems.

THE AEROSPACE CORPORATION
El Segundo, California

Aerospace Report No.
ATR-78(7642)-1

USER'S GUIDE TO DATA OBTAINED BY THE AEROSPACE CORPORATION ENERGETIC PARTICLE SPECTROMETER ON ATS-6

Prepared by

G. A. Paulikas and H. H. Hilton
Space Sciences Laboratory

3 October 1977

The Ivan A. Getting Laboratories
THE AEROSPACE CORPORATION
El Segundo, California 90245

Contract No. NAS5-23788

Prepared for

NASA GODDARD SPACE FLIGHT CENTER
Greenbelt, Maryland 20771

Report No.
ATR-78(7642)-1

USER'S GUIDE TO DATA OBTAINED BY THE AEROSPACE CORPORATION ENERGETIC PARTICLE SPECTROMETER ON ATS-6

Prepared

G. A. Paulikas, Director
Space Sciences Laboratory

H. H. Hilton
Senior Staff Scientist

Approved

for G. W. King
Vice President and General Manager
The Ivan A. Getting Laboratories

ABSTRACT

This report is the user's guide to the data obtained by the ATS-6 Aerospace Corporation energetic particle detector and deposited at the National Space Science Data Center. Contained are descriptions of the instrument, calibration data, information on instrumental and operational anomalies and a description of the procedures used to reduce the data. A description of the format of the data is also presented.

CONTENTS

ABSTRACT v

I. EXPERIMENT DESCRIPTION 1

II. OPERATIONAL, INSTRUMENTAL AND DATA ANOMALIES 9

A. Instrumental Anomalies 9

B. Operational Anomalies 9

C. Data Anomalies 10

III. DESCRIPTION OF DATA 13

A. Aerospace Corporation Experimental Tapes 13

B. Data Reduction and Processing 13

C. The Data Tape Formats 15

IV. DATA CATALOG 37

V. REPRINTS 65

I. EXPERIMENT DESCRIPTION

ATS-6 Energetic Particle Radiation Measurement at Synchronous Altitude

G. A. PAULIKAS
J.B. BLAKE
S. S. IMAMOTO
Space Physics Laboratory
The Aerospace Corporation
El Segundo, Calif. 90245

Abstract

The Aerospace Corporation energetic electron-proton spectrometer operating on Applications Technology Satellite-6 (ATS-6) detects energetic electrons in four channels between 140 keV and greater than 3.9 MeV, and measures energetic protons in five energy channels between 2.3 and 80 MeV and energetic alpha particles in three channels between 9.4 and 94 MeV. After more than a year of operation in orbit, the experiment continues to return excellent data on the behavior of energetic magnetospheric electrons as well as information regarding the fluxes of solar protons and alpha particles.

Manuscript received August 1, 1975. Copyright 1975 by *IEEE Trans. Aerospace and Electronic Systems*, vol. AES-11, no. 6, November 1975.

This work was supported in part by the U. S. Air Force Space and Missile Systems Organization, under Contract F04701-74-C-0075, and in part by the National Aeronautics and Space Administration, under Contract NASW-2762.

I. Introduction

The region of space near the synchronous altitude is a fascinating part of space where various domains of the magnetosphere meet and interact. Fig. 1, taken from Frank [1], graphically illustrates the confluence of the plasmapause, the extraterrestrial ring current, the boundary of the zone of energetic particles, and the Earthward terminus of the plasma sheet in the immediate vicinity of 6.6 R_e. The study of the interaction of the various plasmas with vastly different densities and temperatures and the energization and dynamics of these plasmas are the goals of the Environmental Measurements Experiments (EME) on Applications Technology Satellite-6 (ATS-6).

The aerospace experiment described in this paper contributes to these goals through measurements of the high energy tail of the electron distribution function. The experiment covers the energy range for electrons from 140 keV to greater than 3.9 MeV, and the experiment is expected to yield important results regarding the acceleration and dynamics of the energetic electrons. While previous measurements (see the compilations [8] and [9]) have contributed a great deal of information regarding the behavior of energetic electrons at the synchronous altitude, comprehensive measurements such as those being made on ATS-6 of the entire distribution function for a given particle species have never been made.

Not shown in Fig. 1, but also present in this region of space during solar particle events, are energetic protons and alpha particles (and possibly electrons) of solar origin. These solar particles may penetrate to altitudes as low as 4 R_e (depending on particle rigidity and magnetic activity) but, in general, the gradient of solar protons is located somewhere in the vicinity of 6.6 R_e. The experiment measures the fluxes and spectra of solar particles reaching the synchronous orbit. (The proton thresholds of this experiment are too high to permit the detection of the proton component of the trapped radiation.)

II. Description of the Experiment

A. Physical and Electronic Configuration

The instrument consists of four separate sensors, one two-detector element telescope and three omnidirectional single-detector units. An overall view of the instrument is presented in Fig. 2, and a functional schematic of the electronics is presented in Fig. 3.

The counter telescope uses silicon surface-barrier detectors of ORTEC manufacture behind a disk-loaded collimator. The first detector is 50 mm^2 in area and 230μm deep and the second detector is 200 mm^2 in area and 100μm deep. Both are totally depleted. Five electronic discriminator levels are used with the first detector. The two upper levels are set above the maximum energy a proton can deposit in the detector and thus are sensitive to alphas only (actually $Z \geqslant 2$). The next two levels are sensitive to protons (actually all ions) but not electrons, and the lowest

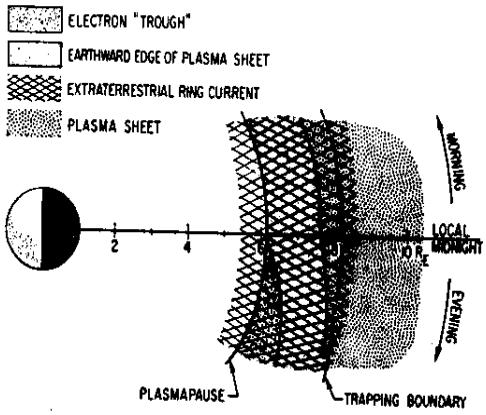

Fig. 1. Spatial relationships near the synchronous orbit at local midnight between the ring current, the plasmapause, the energetic particle trapping boundary, and the Earthward terminus of the plasma sheet. This figure is qualitative and representative of magnetic quiet (from Frank [1]).



Fig. 2. Overall view of the energetic particle spectrometer on ATS-6. Directional detectors are housed inside the cylindircal collimator structure in the foreground.

level is sensitive to all particles in the appropriate energy range. The sole function of the second detector is to inhibit from analysis any penetrating particles. Section IIB provides details about the energy channels.

The three omnidirectional sensors use small cubical lithium-drifted silicon detectors centered under a hemispherical shell and heavily shielded (relative to the hemispherical shield) over the rear 2π solid angle. Protons are separated unambiguously from electrons by setting the second discriminator level well above the maximum energy an electron can deposit in the small semiconductor detector. The fact that dE/dx (energy loss per unit path length) is much greater for protons than for electrons (in the energy range of geophysical interest) is utilized. The absence of electron contamination in the proton channels was verified by electron irradiation of the sensors. The proton threshold of each of the three sensors was determined primarily by the thickness of the hemispherical shield, with the energy threshold of the two most lightly shielded units somewhat affected by the electronic thresholds as well. The most lightly shielded omnidirectional sensor has a third electronic level set above the maximum proton energy deposit to provide an alpha particle channel. The two heavier hemispherical shields were made of beryllium to minimize Bremsstrahlung and maximize the threshold sharpness. The most lightly shielded shield is aluminum since an aluminum shield is much cheaper and the performance difference negligible for such a thin shield.

The electronic subsystem of the experiment is shown schematically in Fig. 3. The input stage of the preamps utilize an n-channel field-effect transistor. In order to maintain a low system noise, the input stage is enclosed in a shielded compartment. The characteristic long-tail pulse from the preamplifier is shaped by a pole-zero shaping network into a pulse with a 1-μs time constant. The high level discriminators (greater than 8 MeV) are driven directly from the output of the shaping circuit. Output from the shaping network is also coupled to an operational amplifier which provides the additional gain required to trigger the

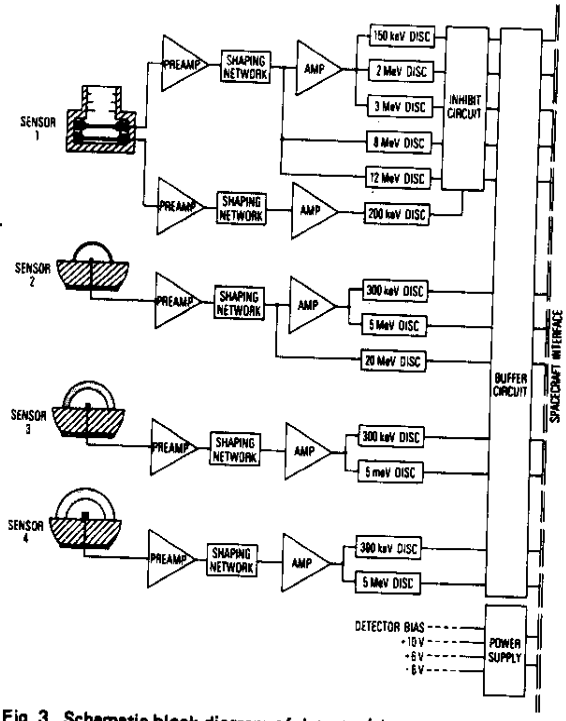

Fig. 3. Schematic block diagram of detector/electronic system.

low energy thresholds. Preamplifier gain is set by an adjustable feedback capacitor. Gain of the operation amplifier is set by a feedback resistor.

The discriminator is essentially a comparator driving a tunnel diode. The threshold voltage is set by a lab-set resistor. Output from the discriminator is a 0-5-V pulse with an approximate duration of a microsecond. A COS/MOS buffer circuit accepts the 0-5-V discriminator pulse and provides a 0-10-V pulse to interface with the spacecraft encoder.

Sensor 1 uses two sets of circuits identical to those used for sensors 2, 3, and 4. The front detector of the two-detector array has five discriminators which drive an inhibit circuit; particles penetrating through the first detector are

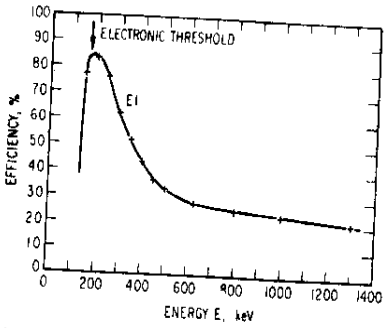

Fig. 4. Efficiency of detection of electrons in the $E1$ channel. This channel has a nominal energy sensitivity of 140-600 keV. Sensitivity of this channel below the nominal electronic threshold is associated wih the finite noise of the detector.

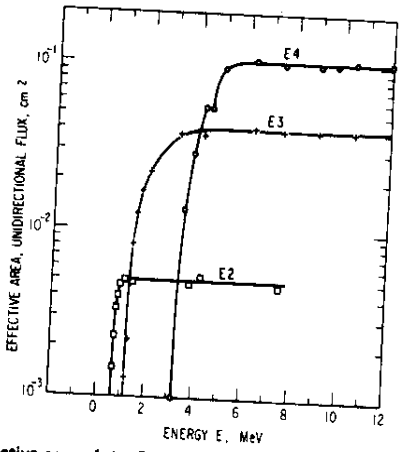

Fig. 5. Effective area of the $E2$, $E3$, and $E4$ electron channels as a function of electron energy. This effective area, when integrated over the angular response of the detector, yields the omnidirectional geometric factor.

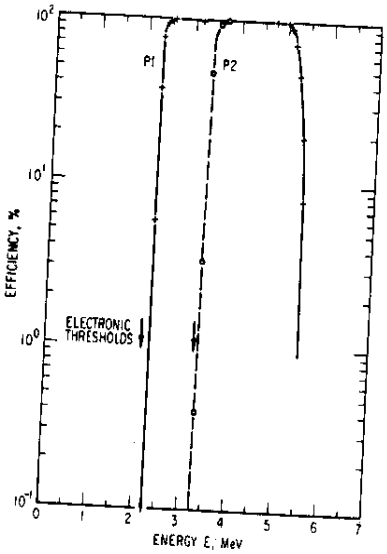

Fig. 6. Efficiency for detection of protons in the $P1$ and $P2$ channels of the counter telescope.

Table I

Channel	Passband or Threshold (MeV)	ϵG
E1	0.140 - 0.600	.115 cm^2 - sr
E2	0.700	.00349 cm^2
E3	1.55	.0176 cm^2
E4	3.90	.0688 cm^2

thus rejected. COS/MOS logic is used to perform the trailing edge logic in the inhibit circuit. Trailing edge logic is used to compensate for "walk" in the discriminators. Outputs from the inhibit circuit are also buffered to interface with the encoder.

A DC-DC converter provides the required instrument bias voltages. Power from the spacecraft is coupled to a series pass stage to limit the experiment turn on transient and to protect spacecraft relays. The converter section is completely enclosed in an electrostatic shield to minimize undesirable pickup by the counting circuits. Total power consumption is 475-540 mW, depending on the count rate at which the instrument is operating.

Terminal boards with discrete components and point-to-point wiring are used in the construction of the amplifiers, discriminators, and power supply. Printed circuit and integrated circuits are used for the inhibit and buffer circuits. Total experiment weight is 1.2 kg.

B. Detector Calibration Data

1) Electron Channels: Figs. 4 and 5 display the electron calibration data in graphical form. The $E1$ channel employs a directional geometry of $1.6 \times 10^{-1} cm^2 \cdot sr$, the $E2$, $E3$, and $E4$ channels used on omnidirectional geometry and thus the calibration data, obtained with a plane parallel beam, must be integrated over the angular acceptance of these detectors in order to arrive at the omnidirectional efficiency as a function of energy. However, it is convenient to define thresholds and geometric factors for obtaining rapid estimates of fluxes. These thresholds and geometric factors are calculated by numerically integrating the response function over various spectral shapes and finding the threshold which minimizes the variation of the calculated geometic with spectral shape. The results are given in Table I.

The proton and alpha particle channels have negligible sensitivity to electrons.

2) Proton Channels: The proton calibration data for channels $P1$ and $P2$ are shown in Fig. 6. The thresholds of these two channels are sharp enough $[\Delta E/E_{threshold} \ll 1$, where $\Delta E \sim E(\epsilon = 90 \text{ percent}) - E(\epsilon = 10 \text{ percent})$ to eliminate the need for numerically integrating over the response function. The geometric factors of the other proton channels (the ominidirectional sensors) were computed and spot checked at several energies where accelera-

tor protons were available. Table II gives the results. Unfortunately, ATS-6 weight constraints prevented the use of sufficient back shielding to render back penetration negligible for all proton spectra. Two different thicknesses of shielding covered the rear hemisphere and thus each channel has three passbands and geometric factors. These "rear passbands" are also given in Table II.

In all cases the electron channels are sensitive to protons. However, as a general rule, at the synchronous orbit the electron fluxes far exceed those of the trapped protons. Under unusual conditions, i.e., during solar proton events apparent electron counts can be due to protons. The efficiencies of the electron channels for protons are given in Table III.

The proton channels can be triggered by alphas (or higher Z particles); the relative abundance of alphas to protons renders this contamination negligible.

Table II

Channel	Energy (MeV)	G	Particle
P1	2.3-5.3	.160 cm^2 - sr	p
P2	3.4-5.3	.160 cm^2 - sr	p
P3	9.4-21.2	.160 cm^2 - sr	α
P8	13.4-21.2	.160 cm^2 - sr	α
P4	12-26	.0045 cm^2	p
P5	46-100	.0048 cm^2	α
P6	20-52	.0188 cm^2	p
P7	40-90	.0412 cm^2	p
	Rear Passbands		
P4a	58-68	.0023 cm^2	p
P4b	85-96	.0017 cm^2	p
P5a	.232-265	.0033 cm^2	α
P5b	344-370	.0031 cm^2	α
P6a	58-86	.0135 cm^2	p
P6b	86-109	.0128 cm^2	p
P7a	58-108	.0368 cm^2	p
P7b	86-132	.0318 cm^2	p

Table III

Channel	Energy (MeV)	G	Particle
E1	*see footnote	.16 cm^2 - sr	p
E2	12-190	.0074 cm^2	p
E3	21-290	.0287 cm^2	p
E4	40-520	.0617 cm^2	p
	Rear Passbands		
E2a	58-310	.0061 cm^2	p
E2b	86-330	.0057 cm^2	p
E3a	58-470	.0260 cm^2	p
E3b	86-490	.0244 cm^2	p
E4a	58-550	.0595 cm^2	p
E4b	86-650	.0565 cm^2	p

*The E1 electron channel is sensitive to protons with energies greater than 710 keV. The upper limit of sensitivity is of the order 190 MeV without the veto trigger, about 5.3 MeV when the particle enters, in such a way as to hit the veto detector.

III. Operational History

The experiment on ATS-6 was first powered in orbit on June 14, 1974, and has been operating almost continuously since that time; such brief shutdowns of the experiment as have occurred have been associated with tests of other experiments on ATS-6. Several minor anomalies in the performance of the experiment have been observed during the first year of operation. None of these affect the quality of utility of the data in any significant way and all goals of the experiment are being met.

IV. Preliminary Results

This brief summary of the preliminary results already obtained from the ATS-6 experiment is an indication of some of the unique contributions ATS-6 data will make to our understanding of the behavior of the magnetosphere and the entry and motion of solar particles in the magnetosphere.

A. Energetic Electrons

The first data on energetic electrons obtained by ATS-6 showed that the electron fluxes were much more dynamic than earlier observations [5]-[7] on ATS-1 had indicated. ATS-6 data indicated the virtual disappearance of energetic electrons during portions of the orbit in the nighttime quadrant. Such "dropouts" were observed only rarely on ATS-1. In order to make a quantitative check on this impression, data were obtained from the experiment from ATS-1 for the same time period for a direct comparison of ATS-6 and ATS-1 energetic electron observations. These comparisons are shown in Figs. 7 and 8. Fig. 7 illustrates observations made during a magnetically quiet period (day 201) which was preceded by three days of magnetic quiet. In general, ATS-6 and ATS-1 energetic electron count rates show similar behavior. The sharp decreases in flux near 0430 UT and 0630 UT visible in the ATS-6 data are the results of substorms. Note that the effects of substorms on the energetic electrons are much attenuated at ATS-1 as compared with ATS-6.

During geomagnetically active periods, there is a substantial difference in the count rates observed by the two spacecraft. Fig. 8 illustrates a comparison of observations made at ATS-6 and ATS-1 during a disturbed period. Note the total disappearance of flux at ATS-6 while ATS-1 always observes finite fluxes.

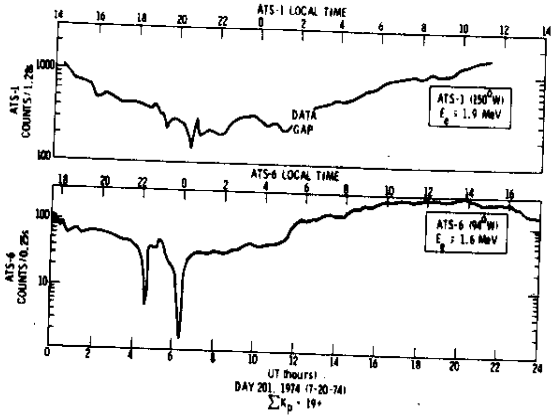

Fig. 7. Comparison of energetic electron count rates observed by ATS-6 and ATS-1 during a magnetically quiet day (day 201). The three days preceeding day 201 were also quiet.

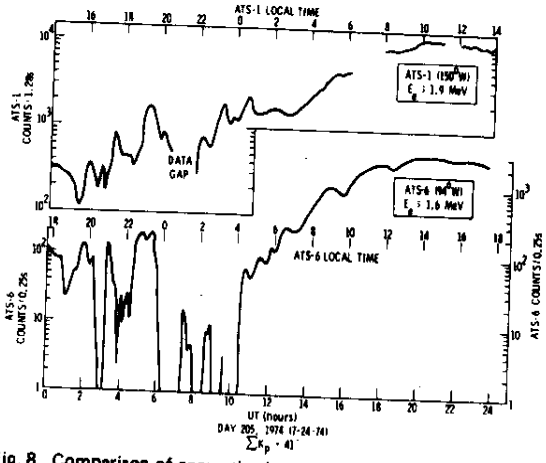

Fig. 8. Comparison of energetic electron count rates observed by ATS-6 and ATS-1 during a magnetically disturbed day (day 205).

The differences in phenomenology appear to be due to the different magnetic latitudes of the spacecraft. ATS-6 is located at about 10° magnetic latitude at its location of 94° W longitude, while ATS-1 is almost exactly on the magnetic equator at 150° W. The approximately 10° difference in magnetic latitude appears to be sufficient to place ATS-6, at times, into regions of space devoid of energetic electrons. Substorms, for example, as illustrated in Fig. 7, have a greater effect on the energetic particle population off the magnetic equator. We can postulate that, during the later stages of a substorm, the geomagnetic field relaxes to more dipole-like configuration and the boundary of energetic particle trapping moves inward and equatorward past the ATS-6 spacecraft.

The comparisons of with ATS-1 ATS-6, data while still preliminary, indicate a surprisingly steep gradient in the energetic electron population as one moves away from the equator, in other words, a disk-like region of trapping of energetic electrons near 6.6 R_e.

B. The Solar Proton Event of July 4, 5, 6, 1974

Several solar proton events have been observed by the ATS-6 detectors during the first year of operation. Although the present time is a relatively quiescent part of the cycle of solar activity, modest outburst of protons (and heavy nuclei) were emitted by the sun during July and September 1974 and detected by this experiment and other experiments aboard ATS-6.

Solar protons of even relatively low energy are able to reach the synchronous altitude quite readily, without very much decrease in the flux as these particles transverse the outer regions of the geomagnetic field. This surprising result was first noted by experiments on ATS-1 [2], [4]. The ATS-6 experiments will provide very much better insight regarding the trajectories by which solar particles penetrate deeply into the magnetosphere, the gradients of solar particle fluxes near the synchronous orbits, and the effects of electromagnetic waves on the motion and lifetime of solar particles inside the geomagnetic cavity.

An overall view of July 1974 solar proton event, as observed by the experiment on ATS-6, is presented in Fig. 9. The entire event is quite complex. The complexity arises partly because several emissions of particles by the Sun, somewhat separated in time, are superimposed and partly because disturbances in the geomagnetic field were also affecting the fluxes of solar particles.

The effect of one such disturbance, a compression of the geomagnetic field (presumably by an interplanetary shock) on solar protons moving within the geomagnetic field, is shown in Fig. 10. The effect of such a compression is to increase the observed flux within a given energy channel because particles are accelerated. The acceleration process is identical to that which operates in betatrons. Furthermore, the changes in the configuration of the geomagnetic field cause the particle flux gradient to move past the detector. Study of the time development of flux changes, such as shown in Fig. 10, can give information regarding the way particles interact with the spectrum at electromagnetic waves created during geomagnetic activity [3].

V. Summary

After more than a year of operation in orbit, the experiment continues to provide excellent data. All design goals of the experiment have been met. While data analysis is still in the preliminary stages, it is clear that the experiment on ATS-6 will provide new and unique data regarding the behavior of energetic electrons at the synchronous altitude. In particular, correlation of ATS-6 data with data from other synchronous orbit spacecraft now operating (ATS-1, ATS-5) or planned for the future launches will give a much more complete view of the magnetospheric processes operating at high altitudes.

Acknowledgment

This experiment was the product of a large number of people whose efforts spanned many years, not because the

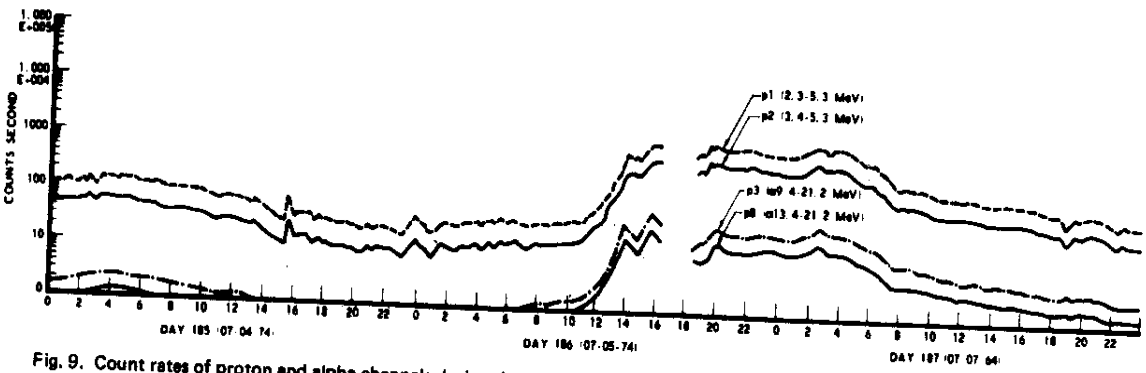

Fig. 9. Count rates of proton and alpha channels during the solar proton event of July 1974. Data for two proton channels and two alpha channels for 4, 5, and 6 July 1974 are presented here.

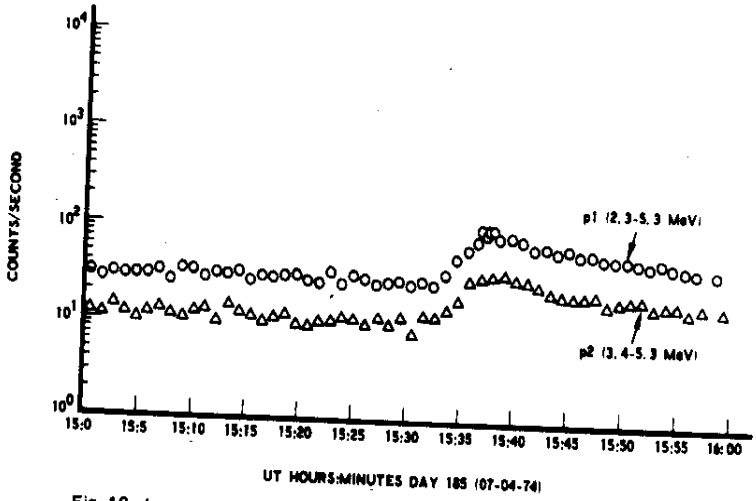

Fig. 10. Increase in solar proton flux associated with a sudden commencement (a compression of the geomagnetic field) near 15:35 on July 4, 1974.

experiment was particularly complex but because the launch of ATS-6 receded several times. We are particularly grateful to Mrs. G. Roberts for the mechanical design of the experiment, to the Westinghouse group, particularly F. McNally, J. Ramsey, and W. King, for their excellent support in the many test and checkout activities, and to R. Wales of NASA Goddard Space Flight Center (GSFC) and his associates who saw the experiment through from beginning to end. P. McKowan of GSFC is providing excellent support in the data acquisition phase of this work. Mrs. T. Becker wrote the data analysis program which we have used to date.

References

[1] L.A. Frank, "Relationships of the plasma sheet, ring current, trapping boundary and plasmapause near the magnetic equator and local midnight," *J. Geophys, Res.*, vol. 76, p. 2265, 1971.

[2] L. Lanzerotti, "Penetration of solar protons and alphas to the geomagnetic equator," *Phys. Rev. Lett.*, vol. 21, p. 929, 1968.

[3] G.A. Paulikas and J.B. Blake, "Effects of sudden commencements on solar protons at the synchronous altitude," *J. Geophys. Res.*, vol. 75, p. 734, 1970.

[4] --, "Penetration of solar protons to synchronous altitude," *J. Geophys. Res.*, vol. 74, p. 2161, 1969.

[5] --, "The particle environment at the synchronous altitude, models of the trapped radiation environment, vol. 7: Long term variations," NASA, Washington, D.C., SP-3024, 1971.

[6] G.A. Paulikas, J.B. Blake, S.C. Freden, and S.S. Imamoto, "Observations of energetic electrons at synchronous altitude, I: General features and diurnal variations," *J. Geophys, Res.*, vol. 73, p. 4915, 1968.

[7] G.A. Paulikas, J.B. Blake, and J.A. Palmer, "Energetic electrons at the synchronous altitude: A conpilation of data," Aerospace Corp., El Segundo, Calif., Rept. TR-0066 (5260-20)-4, November 1969.

[8] G.W. Singley and J.I. Vette, "A model environment for outer zone electrons," NSSDC 72-13, December 1972.

[9] J.I. Vette and A.B. Lucero, "Models of the trapped radiation environment, vol. 3: Electrons at synchronous altitudes," NASA, Washington, D.C., SP-3024, 1967.

George A. Paulikas received the B.S. degree in engineering physics and the M.S. degree in physics from the University of Illinois, Urbana, in 1957 and 1958, respectively, and the Ph.D. degree in physics from the University of California, Berkeley, in 1961.

While at the University of California he was associated with the Lawrence Radiation Laboratory, doing research in plasma physics and atomic physics. In 1961 he joined the Space Physics Laboratory, The Aerospace Corporation, El Sequndo, Calif., as a Member of the Technical Staff. In this capacity he conducted experimental space physics research, specializing in studies of trapped and quasitrapped radiation. He is now the Director of the Space Physics Laboratory. His fields of specialization include studies of the trapped radiation in the inner Van Allen Belt, measurements of the access of solar particles to the polar caps and to the synchronous orbit, construction of models of trapped radiation, and measurement of trapped alpha particles.

Dr. Paulikas is a member of the American Geophysical Union, the American Astronomical Society, the American Institute of Aeronautics and Astronautics, and Sigma Xi and is a Fellow of the American Physical Society. During 1957-1958 he was awarded a University of Illinois Fellowship, and from 1958-1961 he held a National Science Foundation Fellowship.



J. Bernard Blake received the B.S. degree in engineering physics in 1957, the M.S. degree in physics in 1958, and the Ph.D. degree in physics in 1962 from the University of Illinois, Urbana.

He was a Research Associate at the University of Illinois during 1962 when he joined the Space Physics Laboratory, The Aerospace Corporation, El Sequndo, Calif., as a Member of the Technical Staff. He is presently Head of the Space Particles and Fields Department. His professional activity has included work in nuclear beta decay and parity nonconservation, the Mossbauer effect, studies of the geomagnetically trapped particles and auroral phenomena, cosmic ray sources, propagation and entry into the magnetosphere, and nuclear astrophysics. In applied work he has been concerned with nuclear weapons effects on ground and space systems, test monitoring, the interaction of the natural space environement with satellite systems, radiation damage effects, and the analysis of various satellite subsystems.

Dr. Blake is a member of the American Astronomical Society, the American Geophysical Union, the American Association for the Advancement of Science, Sigma Xi, and the American Physical Society. While he was at the University of Illinois he held industrial fellowships from Raytheon and Texas Instruments.

Sam S. Imamoto received an Engineering Associate of Arts degree from El Camino College El Camino College, Calif., in 1964.

He joined the Space Physics Laboratory, The Aerospace Corporation, El Segundo, Calif., in 1962. He is presently a Research Associate in the Space Particles and Fields Department. He has contributed to the design of space instrumentation orbited on more than 20 spacecraft. He was responsible for the design of the Aerospace Corp. experiment on ATS-1 as well as for the design of the Aerospace Corp. experiment on ATS-6. His responsibilities have included all phases of engineering effort from inception to spacecraft integration.

II. OPERATIONAL, INSTRUMENTAL AND DATA ANOMALIES

The various anomalies observed during the 1974-1977 interval in our data are described below. The anomalies have been grouped into several categories and have each been given a distinctive (if sometimes irreverent) name.

A. Instrumental Anomalies

This category describes malfunctions which are directly traceable to our experiment.

1. The E2 Anomaly

We found, early in the operations of ATS-6, that the E2 channel totally ceased counting for a few hours at a time on a given day. This anomaly was found to be associated with the temperature of our instrument: when our instrument was very cold, apparently an intermittent open-can develop in the E2 data stream. This anomaly was observed only early after experiment turn-on (< 170, 1974). The practical consequence is that there are some zero hourly averages for E2 during mid-1974, which have been detected.

2. The E4 Anomaly

The E4 channel exhibited noisy behavior for some local times between Day 140, 1975 and Day 130, 1976. We suspect that the temperature of the E4 detector was sufficiently high so that the detector became noisy. Because of the UNH anomaly (see Section B1, below), we were not able to determine the temperature at which this (the E4) anomaly occurred. The practical consequences of the E4 anomaly is that we have ignored all E4 data between 140, 1975 and 130, 1976 in our work and have deleted these data from our input to NSSDC.

B. Operational Anomalies

The class of anomalies includes all malfunctions which affected our data, but whose sources were elsewhere in the ATS-6 spacecraft.

1. The UNH Anomaly

Turn-on of the University of New Hampshire (UNH) experiment on Day 169, 1974 caused a malfunction in the EME encoder. Specifically, word 189, which contained the health data from our experiment, was affected so that no valid measurements of the temperatures in our experiment were obtained after that date. The encoder apparently partially recovered around Day 139, 1977, however, the decision to operate the UNH experiment starting on Day 171, 1977, again destroyed Word 189. The practical consequences are that no temperature data from our experiment are available to aid in the analysis of other anomalies we have observed.

2. The HAC Anomaly

The operation of the Hughes Aircraft Company solar cell experiment on the ATS-6 EME caused a peculiar (and not understood) interaction, with the spacecraft data encoder which had the effect of dropping a "one" in the most significant bit of the E1 channel (only) at high counting rates. This occurred between 0030 and 0330 UT (during the early ATS-6 operation period) and was apparently associated with a mode change ("lockout") of the HAC experiment. Although only the E1 channel was affected, this anomaly apparently introduced a sufficient number of warning flags into the data tapes we received from Goddard, that our data processing program did not process the first three (UT) hours of data for days shortly after experiment turn-on. As a result, the first three (UT) hourly averages may be missing from the data for some fraction of 1974.

C. Data Anomalies

The anomalies described below are associated with malfunctions inthe data processing systems on the ground as well as with introduction of noise into the data stream by telemetry noise or link dropouts.

1. Proton Data

The proton channels of our experiments, as expected, registered only very low countrates except during solar proton events (rare in 1974-1977) and except during some classes of magnetospheric disturbances (also relatively rare). Consequently, noisy data, if uncorrected, has a very

significant effect on long-term averages of the countrates. There has not been any systematic effort to remove noisy data points from the proton data, although we have edited out suspect hourly averages. Users of the proton data are hereby cautioned: proceed carefully, the counts you see may be but noise.

2. Mis-Labeled Data

Despite the best efforts of all concerned, tapes are occasionally mislabeled, not labeled in a consistent manner (date/day number), etc. We have tried to eliminate all such "malfunctions" using such tests as we considered appropriate, but there may well be some pathological cases (i.e., mis-identified days of data) that we did not detect. Users are encouraged to communicate their suspicions to us so that we may improve the data set.

3. Missing Days of Data, Partial Days

The data quality from ATS-6, although truly outstanding, was nevertheless not perfect. The users will find that the present data set contains some partial days of data and some days are entirely missing. The missing days are typically those which have defied processing for various reasons. After several attempts, we have simply called a halt and have asked NASA for replacement tapes. When these tapes arrive, they will be processed and the gaps will be filled. The problem should be put into perspective: at the time of writing (August 1977), for example, only 5 days of 1974 data have resisted processing and 4 days of 1975 data have not been processed. No doubt some interesting geophysical event will have occurred on one of those missing days, following the well-known perversity of nature.

4. Magnetometer Data

The magnetometer data incorporated into our data set was graciously provided by Dr. R. L. McPherron of UCLA. The field information was derived from the telemetry data as described in Section III.

Magnetometer data may not be associated with all days of our data because we have processed some quick-look tapes which did not include the magnetometer data (or, for that matter, any ephemeris or aspect information). There was also a malfunction in the UCLA magnetometer which we did not detect in a timely fashion. As a result, some of the magnetometer data appears strange because our processing routine did not compensate for the malfunction (failure of one axis). Upon notification of the malfunction, we changed the magnetometer data displays from the V, D, H system to one which presented the data in coordinates of the magnetometer axes (plus to total field). We suggest that users interested in the magnetometer data go directly to the UCLA magnetometer data held by NSSDC, rather than attempting to use our version of the UCLA data.

III. DESCRIPTION OF DATA

III. DESCRIPTION OF DATA REDUCTION AND DATA FORMATS

A. Aerospace Corporation Experimental Tapes

Each data tape received from GSFC contains one day of data, including data from the Aerospace Corporation Omnidirectional Spectrometer and the UCLA Magnetometer, housekeeping data, and ephemeris data. The tapes contain several files, each file headed by a 132 8-bit word (18 CDC 60-bit words) coded title record, followed by many 64 second frames of data, 32x64 9-bit T/M words and 22 36-bit coded ephemeris words (321 CDC 60-bit words).

B. Data Reduction and Processing

Each record of T/M data contains one frame, 64 seconds, of data. From the original T/M Aerospace receives 32 measurements/second, including the following:

Word	Description
27, 28, 29	UT in milliseconds
1, 25	Counter, 0-63
23	Flag, 0 if no error
12	(E1, E2, E3, E4) x 16
15	(P1, P2, P3, P4, P5, P6, P7, P8) x 8
22	Temps, at seconds 53, 54, 55, 56
3, 4, 5	B_x, B_y, B_z, fine
6, 7, 8	B_x, B_y, B_z, medium

The data is checked to insure that the counters (words 1 and 25) are correct, the flag (word 23) is correct, and that the time (words 27, 28, 29) are increasing. If all this checks are passed that data is processed, otherwise not.

The processing includes conversion of the T/M data to fluxes for the omnidirectional spectrometer, gammas for the magnetometer, and degrees for the thermistors. In addition to the second by second values, frame averages, 5 minute averages, and one hour averages are calculated. These are used in detailed plots, and for our two data tape formats, the Detailed Data Tape Format and Master Data Tape Format described in section C.

1. The Ephemeris Data

The ephemeris data consists of 47 values for each 64 second frame, in the ORB/ATT format, detailed in Appendix A. In particular the radius, latitude and longitude are obtained from words 18, 19 and 20.

For the calculation of local time the day and year are taken from the title record, and the time in milliseconds from word 2 of the ephemeris data. Then the position of the sun in ECI coordinates is calculated, and compared with the satellite position in ECI coordinates, words 3, 5, and 7, to calculate the local time.

The attitude transformation matrix, to transform a vector from local vertical to spacecraft body axes, is read from words 36 to 44.

Finally, the matrix to transform from local vertical to dipole coordinates is calculated. This coordinate system has the z-axis parallel to the earth's dipole axis (north positive) and the x-axis chosen so that the satellite is in the x-z plane.

2. The Particle Measurements

The particle measurements are transmitted in the T/M as 9-bit floating point numbers. These T/M values are converted to counts, and then to fluxes, using the values below. Four electron measurements are made each second, and eight "proton" measurements are made each second. The energies and geometric factors for the 12 measurements are listed below. (Note that the electron multiplication factors differ from that given in Section I because they include a factor of 4 to convert from counts/.25 sec to counts/sec).

Channel	Particle	Passband/ Threshold (MeV)	Factor	
E1	e	.140-.600	34.783	cm^2/sec-sr
E2	e	> .700	1146.1	cm^2/sec
E3	e	> 1.55	227.27	cm^2/sec
E4	e	> 3.90	58.140	cm^2/sec
P1	P	2.3-5.3	6.2500	cm^2/sec-sr
P2	P	3.4-5.3	6.2500	cm^2/sec-sr
P3	α	9.4-21.2	6.2500	cm^2/sec-sr
P4	P	12-26	222.22	cm^2/sec
P5	α	46-100	208.33	cm^2/sec
P6	P	20-52	53.193	cm^2/sec
P7	P	40-90	24.272	cm^2/sec
P8	α	13.4-21.2	6.2500	cm^2/sec-sr

3. The Magnetometer Measurements

The UCLA Magnetometer gives medium and fine readings for three axes once/second, or 64 samples/frame. The T/M values are converted to gammas in spacecraft coordinates. Then if the local vertical-spacecraft body axis transformation is available, the three components are rotated to local vertical, and then to "dipole" coordinates. If the local vertical-spacecraft body axis is not available, the magnitude of the field is calculated, and the three components set to -1.

The calibration coefficients used were obtained using a least-squares bit to processed magnetometer data supplied by R. McPherron. The toggling of the fine and medium readings was handled improperly, so an error as much as 16 gamma may occur on any reading, but the 5 minute and 1 hour averages should be unaffected.

C. The Data Tape Formats

1. The Detailed Data Tape

The Detailed Data Tape Format is shown in Appendix B. It contains the processed data on a frame by frame basis, followed by

5 minute and 1 hour averages. Generally there are 10 days of data per tape.

The electron and proton measurements are decommutated each frame, in order to keep the times correct. Only every fourth magnetometer measurement is copied. Time is monotonic increasing, and data is filled with -1's in cases of overlap.

After the frame data, there is one record of 0's to indicate the beginning of the 5 minute and 1 hour averages.

2. The Master Data Tape

The Master Data Tape Format is shown in Appendix C. It contains the hourly averages from the electron, proton and magnetometer data, one day per record. All the days for which there is data are in order chronologically on one tape. It is anticipated that this will be the more useful data for continuing studies.

These data have been examined in detail and all suspect data for the electron and proton measurements have been set to -1.

ATS–F EPHEMERIS DATA
ORB/ATT TAPE FORMAT

WORD			
1	(1) DAY COUNT	(2) MILLISECONDS OF DAY	
2	(3) x COORDINATE	(4) $\dot{x}$ COORDINATE	
3	(5) y COORDINATE	(6) $\dot{y}$ COORDINATE	
4	(7) z COORDINATE	(8) $\dot{z}$ COORDINATE	
5	(9) YAW	(10) YAW RATE	
6	(11) ROLL	(12) ROLL RATE	
7	(13) PITCH	(14) PITCH RATE	
8	(15) Z_B - AXIS INTERCEPT LATITUDE	(16) Z_B - AXIS INTERCEPT LONGITUDE	
9	(17) ROTATION OF BODY Y_B-AXIS FROM NORTH	(18) HEIGHT ABOVE EARTH (SUBSATELLITE POINT)	
10	(19) SUBSATELLITE LATITUDE	(20) SUBSATELLITE LONGITUDE	
11	(21) RANGE FROM SPACECRAFT TO Z_B - AXIS INTERCEPT	(22) CROSS POLARIZATION ANGLE	
12	(23) θ (Theta)	(24) φ (Phi)	
13	(25) NF x-COORDINATE	(26) NF y-COORDINATE	(27) NF z-COORDINATE
14	(28) EF x-COORDINATE	(29) EF y-COORDINATE	(30) EF z-COORDINATE
15	(31) YAW UNCERTAINTY	(32) ROLL UNCERTAINTY	(33) PITCH UNCERTAINTY
16	(34) α (Alpha)	(35) ATTITUDE SENSOR I.D.	
17	(36) a_{11}	(37) a_{12}	
18	(38) a_{13}	(39) a_{21}	
19	(40) a_{22}	(41) a_{23}	
20	(42) a_{31}	(43) a_{32}	
21	(44) a_{33}	(45) PROGRAM STATUS	
22	(46) CALIBRATION I.D.	(47) MISALIGNMENT I.D.	

OUTPUT PARAMETER NO. 1

Name - Day Count of Year

Analytic Definition - This identifies the day on which the processed telemetry frame was transmitted by the spacecraft. The starting point for the count is 0000 hours of the first day of the calendar year (1 January).

Units - Days

Format - This is a nine-bit binary word with the most significant bit (MSB) leading. No sign bit exists.

OUTPUT PARAMETER NO. 2

Name - Milliseconds of Day

Analytic Definition - This identifies the time of day on which the processed telemetry frame was transmitted by the spacecraft. The starting point for this parameter is 0000 hours of the day specified in Output Parameter No. 1 (Day Count of Year).

Units - Milliseconds (Seconds x 10^{+3})

Format - This is a 27-bit binary word with the MSB leading. No sign bit exists.

OUTPUT PARAMETER NO. 3

Name - X-Coordinate

Analytic Definition - The X-component of the position vector of the ATS-F spacecraft expressed in an earth centered inertial (ECI) coordinate system defined below.

X-axis points to the first point of Aries true-of-date and lies in the equatorial plane of the earth

Z-axis points along the Polaris spin axis of the earth; the positive direction is north

Y-axis is chosen to complete a right-handed orthogonal set

Units - Tenths of kilometers (kilometers x 10^{+1})

Format - This is a 20-bit binary word. The first bit is used for the sign and the following nineteen bits for magnitude with the MSB leading.

OUTPUT PARAMETER NO. 4

Name - $\dot{X}$-Coordinate

Analytic Definition - The X-component of the velocity vector of the ATS-F spacecraft expressed in the ECI coordinate system described in the Analytic Definition of Output Parameter No. 3

Units - Meters per second

Format - This is a 16-bit binary word. The first bit is used for the sign and the following 15 bits for magnitude with the MSB leading.

OUTPUT PARAMETER NO. 5

Name - Y-Coordinate

Analytic Definition - The Y-component of the position vector of the ATS-F spacecraft expressed in the ECI coordinate system described in the Analytic Definition of Output Parameter No. 3

Units - Tenths of kilometers (kilometers x 10^{+1})

Format - This is a 20-bit binary word. The first bit is used for the sign and the following 19 bits for magnitude with the MSB leading.

OUTPUT PARAMETER NO. 6

Name - $\dot{Y}$-Coordinate

Analytic Definition - The Y-component of the velocity vector of the ATS-F spacecraft expressed in the ECI coordinate system defined in the Analytic Definition of Output Parameter No. 3

Units - Meters per second

Format - This is a 16-bit binary word. The first bit is used for the sign and the following 15 bits for magnitude with the MSB leading.

OUTPUT PARAMETER NO. 7

Name - Z-Coordinate

Analytic Definition - The Z-component of the position vector of the ATS-F spacecraft expressed in the ECI coordinate system described in the Analytic Definition of Output Parameter No. 3

Units - Tenths of kilometers (kilometers x 10^{+1})

Format - This is a 20-bit binary word. The first bit is used for the sign and the following 19 bits for magnitude with the MSB leading.

OUTPUT PARAMETER NO. 8

Name - $\dot{Z}$-Coordinate

Analytic Definition - The Z-component of the velocity vector of the ATS-F spacecraft expressed in the ECI coordinate system defined in the Analytic Definition of Output Parameter No. 3

Units - Meters per second

Format - This is a 16-bit binary word. The first bit is used for the sign and the following 15 bits for magnitude with MSB leading.

OUTPUT PARAMETER NO. 9

Name - Yaw

Analytic Definition - The first of three rotations about ATS-F body axes that are used to define ATS-F attitude relative to the Local Vertical (LV) coordinate system defined below.

Z_C points along the local vertical toward the center of mass of the earth

X_C points east parallel to the earth's equatorial plane

Y_C is chosen to complete a right-handed orthogonal set (nominally points south)

The Euler rotations, in the sequence of their application, are as follows:

Yaw - rotation about the spacecraft body Z-axis (Z_B)

Roll - rotation about the spacecraft body X-axis (X_B)

Pitch - rotation about the spacecraft body Y-axis (Y_B)

Units - Thousandths of a degree (degrees x 10^{+3}). Yaw is always taken to be positive ranging from 0 to 360 degrees.

Format - This is a 20-bit binary word with MSB leading. No sign bit exists.

OUTPUT PARAMETER NO. 10

Name - Yaw Rate

Analytic Definition - The time rate of change of the yaw Euler angle defined in the Analytic Definition of Output Parameter No. 9

Units - Thousandths of a degree per minute (degrees per minute x 10^{+3})

Format - This is a 16-bit binary word. The first bit is used for the sign and the following 15 bits for magnitude with MSB leading.

OUTPUT PARAMETER NO. 11

Name - Roll

Analytic Definition - The second rotation in the Euler sequence used to define ATS-F attitude. This rotation is about the spacecraft body X-axis (X_B). The attitude is relative to the LV coordinate system defined in the Analytic Definition of Output Parameter No. 9

Units - Thousandths of a degree (degrees x 10^{+3})

Format - This is a 20-bit binary word. The first bit is used for the sign and the following 19 bits for magnitude with MSB leading.

OUTPUT PARAMETER NO. 12

Name - Roll Rate

Analytic Definition - The time rate of change of the roll Euler angle defined in the Analytic Definition of Output Parameter No. 11

Units - Thousandths of a degree per minute (degrees per minute x 10^{+3}).

Format - This is a 16-bit binary word. The first bit is used for the sign and the following 15 bits for magnitude with the MSB leading.

OUTPUT PARAMETER NO. 13

Name - Pitch

Analytic Description - The third rotation in the Euler sequence used to define ATS-F attitude. This rotation is about the spacecraft body Y-axis. The attitude is relative to the LV coordinate system defined in the Analytic Definition of Output Parameter No. 9

Units - Thousandths of a degree (degrees x 10^{+3}).

Format - This is a 20-bit binary word. The first bit is used for the sign and the following 19 bits for magnitude with the MSB leading.

OUTPUT PARAMETER NO. 14

Name - Pitch Rate

Analytic Definition - The time rate of change of the pitch Euler angle defined in the Analytic Definition of Output Parameter No. 13

Units - Thousandths of a degree per minute (degrees per minute x 10^{+3}).

Format - This is a 16-bit binary word. The first bit is used for the sign and the following 15 bits for magnitude with the MSB leading.

OUTPUT PARAMETER NO. 15

Name - Z_B-Axis Intercept Latitude

Analytic Definition - The latitude of the intercept point of a line coincident with the spacecraft body Z-axis (Z_B) and the surface of the earth. An ellipsoidal model of the earth is used.

Units - Hundredths of a degree (degrees x 10^{+2}).

Format - This is an 18-bit binary word. The first bit is used for the sign and the following 17 bits for magnitude with MSB leading.

OUTPUT PARAMETER NO. 16

Name - Z_B-Axis Intercept Longitude

Analytic Description - The longitude of the intercept point of a line coincident with the spacecraft body Z-axis (Z_B) and the surface of the earth. An ellipsoidal model of the earth is used.

Units - Hundredths of a degree (degrees x 10^{+2}). Longitude is always positive measured East from Greenwich and lies in the range 0 to 360 degrees.

Format - This is an 18-bit binary word with the MSB leading. No sign bit exists.

OUTPUT PARAMETER NO. 17

Name - Rotation of Y_B-Axis from North

Analytic Definition - The angle between the following planes.

Plane 1: Plane formed by the spacecraft Z-axis (Z_B) and the local north vector (i.e., - Y_C, see Analytic Definition of Output Parameter No. 9).

Plane 2: Plane formed by the spacecraft Z-axis (Z_B) and Y-axis (Y_B).

Units - Hundredths of a degree (degrees x 10^{+2}).

Format - This is an 18-bit binary word with MSB leading. No sign bit exists.

OUTPUT PARAMETER NO. 18

Name – Height Above Subsatellite Point

Analytic Definition - The height of the ATS-F spacecraft above the surface of the earth measured along the line between the spacecraft and the center of mass of the earth. An ellipsoidal moiel of the earth is used.

Units - Kilometers

Format - This is an 18-bit binary word. No sign bit exists.

OUTPUT PARAMETER NO. 19

Name – Subsatellite Latitude

Analytic Definition - The geodetic latitude of the intercept point on the surface of the earth of a line between the spacecraft and the center of mass of the earth. An ellipsoidal model of the earth is used.

Units - Hundredths of a degree (degrees x 10^{+2}).

Format - This is an 18-bit binary word. The first bit is used for the sign and the following 17 bits for magnitude with the MSB leading.

OUTPUT PARAMETER NO. 20

Name – Subsatellite Longitude

Analytic Definition - The longitude of the intercept point on the surface of the earth of a line between the spacecraft and the center of mass of the earth. An ellipsoidal model of the earth is used.

Units - Hundredths of a degree (degrees x 10^{+2}). Longitude is always positive measured east from Greenwich and lies between 0 and 360 degrees.

Format - This is an 18-bit binary word with the MSB leading. No sign bit exists.

OUTPUT PARAMETER NO. 21

Name - Range from Spacecraft to Z_B-Axis Intercept

Analytic Description - The distance between the spacecraft and the point defined by the intersection of the Z-axis (Z_B) with the earth's surface given in the Analytic Descriptions of Output Parameters Nos. 15 and 16.

Units - Tenths of a kilometer (kilometers x 10^{+1}).

Format - This is a 20-bit binary word with MSB leading. No sign bit exists.

OUTPUT PARAMETER NO. 22

Name - Cross-Polarization Angle

Analytic Description - The angle between the ATS-F receiver and a vertically polarized antenna located at the Z-axis (Z_B) intercept point. It is the acute angle between the following two planes:

Plane 1: Defined by (a) center of mass of the earth and (b) the spacecraft body Z-axis (Z_B)

Plane 2: Defined by (a) the location of an antenna element in the spacecraft body X-Y plane (X_B-Y_B), and (b) the spacecraft body Z-axis (Z_B).

Units - Hundredths of a degree (degrees x 10^{+2}), in the range 0 to 360 degrees.

Format - This is a 16-bit binary word with the MSB leading. No sign bit exists.

OUTPUT PARAMETER NO. 23

Name - Antenna Pattern Angle θ

Analytic Description - The angle between the spacecraft Z-axis (Z_B) and the vector to a preselected ground station.
The ground station coordinates will be user specified and available upon request.

Units - Hundredths of a degree (degrees x 10^{+2}).

Format - This is an 18-bit binary word with the MSB leading. No sign bit exists.

OUTPUT PARAMETER NO. 24

Name – Antenna Pattern Angle Ø

Analytic Description - The angle between the following two planes.

Plane 1: Plane defined by the spacecraft body X and Z axes ($X_B \cdot Z_B$)

Plane 2: Plane defined by the vector to a preselected ground station and the spacecraft body Z-axis (Z_B)

The ground station coordinates will be user specified and available upon request.

Format - This is an 18-bit binary word with the MSB leading. No sign bit exists.

OUTPUT PARAMETER NO. 25

Name – NFX

Analytic Description - The X-component ($\underline{i}_{NF}$ direction) of the unit vector to the sun expressed in the Quartz experiment's coordinate system for the sensor assembly on the north face of the Earth Viewing Module (EVM).

Units – Thousandths of a unit (unit x 10^{+3}).

Format - This is a 12-bit binary word. The first bit is used for the sign and the following 11 bits for magnitude with the MSB leading.

OUTPUT PARAMETER NO. 26

Name – NFY

Analytic Description - The Y-component ($\underline{j}_{NF}$ direction) of the unit vector to the sun expressed in the Quartz experiment's coordinate system for the sensor assembly on the north face of the EVM.

Units – Thousandths of a unit (unit x 10^{+3}).

Format - This is a 12-bit binary word. The first bit is used for the sign and the following 11 bits for magnitude with the MSB leading.

OUTPUT PARAMETER NO. 27

Name – NFZ

Analytic Description - The Z-component ($\underline{k}_{NF}$ direction) of the unit vector to the sun expressed in the Quartz experiment's coordinate system for the sensor assembly on the north face of the EVM.

Units – Thousandths of a unit (unit x 10^{+3}).

Format - This is a 12-bit binary word. The first bit is used for the sign and the following 11 bits for magnitude with the MSB leading.

OUTPUT PARAMETER NO. 28

Name - EFX

Analytic Description -The X-component ($\underline{i}_{EF}$ direction) of the unit vector to the sun expressed in the ATF Experiment's coordinate system for the sensor assembly on the east face of the EVM.

Units - Thousandths of a unit (unit x 10^{+3}).

Format - This is a 12-bit binary word. The first bit is used for the sign and the following 11 bits for magnitude with the MSB leading.

OUTPUT PARAMETER NO. 29

Name - EFY

Analytic Description - The Y-component ($\underline{j}_{EF}$ direction) of the unit vector to the sun expressed in the ATF Experiment's coordinate system for the sensor assembly on the east face of the EVM.

Units - Thousandths of a unit (unit x 10^{+3}).

Format - This is a 12-bit binary word. The first bit is used for the sign and the following 11 bits for magnitude with the MSB leading.

OUTPUT PARAMETER NO. 30

Name - EFZ

Analytic Description - The Z-component ($\underline{k}_{EF}$ direction) of the unit vector to the sun expressed in the ATF Experiment's coordinate system for the sensor assembly on the east face of the EVM.

Units - Thousandths of a unit (unit x 10^{+3}).

Format - This is a 12-bit binary word. The first bit is used for the sign and the following bits for magnitude with the MSB leading.

OUTPUT PARAMETER NO. 31

Name - Yaw Uncertainty

Analytic Description - The statistical uncertainty in the estimate of the yaw angle. It is the square root of the diagonal element of the state covariance matrix corresponding to the yaw state.

Units - Thousandths of a degree (degrees x 10^{+3}).

Format - This is a 12-bit binary word with the MSB leading. No sign bit exists.

OUTPUT PARAMETER NO. 32

Name - Roll Uncertainty

Analytic Description - The statistical uncertainty in the estimate of the roll angle. It is the square root of the diagonal element of the state covariance matrix corresponding to the roll state.

Units - Thousandths of a degree (degrees x 10^{+3}).

Format - This is a 12-bit binary word with the MSB leading. No sign bit exists.

OUTPUT PARAMETER NO. 33

Name - Pitch Uncertainty

Analytic Description - The statistical uncertainty in the estimate of the pitch angle. It is the square root of the diagonal element of the state covariance matrix corresponding to the pitch state.

Units - Thousandths of a degree (degrees x 10^{+3}).

Format - This is a 12-bit binary word with the MSB leading. No sign bit exists.

OUTPUT PARAMETER NO. 34

Name - Offset Pointing Angle, α

Analytic Description - The angle between the line of sight to the subsatellite point (output parameters 19 and 20) and the spacecraft Z-axis (Z_B).

Units - Hundredths of a degree (degrees x 10^{+2}).

Format - This is a 14-bit binary word with the MSB leading. No sign bit exists.

OUTPUT PARAMETER NO. 35

Name - Attitude Sensor ID

Analytic Description - This identifies the attitude sensors whose data is being utilized in the attitude estimation process.

Units - None (binary flags)

Format - This is a string of 22 bits. Each bit corresponds to a specific sensor on ATS-F and indicates whether that sensor's output is used in the attitude estimation process. The state "1" indicates it is used. The bits refer to the following sensors in the indicated order.

Bit No.	Sensor
1	Earth Sensor
2	Polaris Sensor No. 1
3	Polaris Sensor No. 2
4	Digital Sun Sensor No. 1
5	Digital Sun Sensor No. 2
6	Digital Sun Sensor No. 3
7	Digital Sun Sensor No. 4
8	Digital Sun Sensor No. 5
9	Interferometer No. 1
10	Interferometer No. 2
11	Monopulse VHF
12	Monopulse S-Band
13	Monopulse C-Band
14	Coarse Sun Sensor No. 1
15	Coarse Sun Sensor No. 2
16	Coarse Sun Sensor No. 3
17	Coarse Sun Sensor No. 4
18	Fine Sun Sensor No. 1
19	Fine Sun Sensor No. 2
20	Rate Gyro Assembly No. 1
21	Rate Gyro Assembly No. 2
22	Spare

OUTPUT PARAMETERS NOS. 36 THROUGH 44

Name - Elements of the Attitude Transformation Matrix (a_{ij})

Analytic Description - Elements of the transformation matrix from the local vertical (L-V) coordinate frame to the spacecraft body coordinate frame. The matrix is of the form:

$$[A] = \begin{vmatrix} a_{11} & a_{12} & a_{13} \\ a_{21} & a_{22} & a_{23} \\ a_{31} & a_{32} & a_{33} \end{vmatrix}$$

The matrix transforms a vector in the local vertical coordinate frame ($\overline{V}_{L-V}$) to a vector in the spacecraft body frame ($\overline{V}_B$) according to the following relationship:

$$\overline{V}_B = [A]\ \overline{V}_{L-V}$$

Units - Hundred thousandths of a unit (unit x 10^{+5})

Format - Each element is an 18-bit binary word. The first bit is used for the sign and the following 17 bits for magnitude with the MSB leading.

Output Parameter No.	a_{ij}
36	a_{11}
37	a_{12}
38	a_{13}
39	a_{21}
40	a_{22}
41	a_{23}
42	a_{31}
43	a_{32}
44	a_{33}

OUTPUT PARAMETER NO. 45

Name - Program Status

Analytic Description - Code words for internal use by attitude generation personnel to identify program modifications

Units - None. Code words.

Format - To be determined.

OUTPUT PARAMETER NO. 46

Name - Calibration Identifier

Analytic Description - Code words for internal use by attitude generation personnel to identify telemetry calibration curves used in generating attitude

Units - None. Code words.

Format - To be determined

OUTPUT PARAMETER NO. 47

Name - Misalignment Identifier

Analytic Description - Code words for internal use by attitude generation personnel to identify attitude sensor misalignment sets used in generating attitudes

Units - None. Code words.

Format - To be determined

APPENDIX B.

DETAILED DATA TAPE FORMAT

Each day is one file of many 288 CDC 60-bit records.

Record 1:

Word	Type	Description
1- 18	Bits	The original title record (132 8-bit characters) plus 24 "0" bits.
19	Hollerith	Date of data
20	"	Date Processed by Aerospace Corporation
21	"	Tape Number Assigned by Aerospace Corporation
22-288		Fill, "0"s.

Records 2 - Number of Frames, N, +1.

Word	Type	Description
1	Integer	Day of Year } From Title Record
2	"	Year } From Title Record
3	Real	UT, seconds, of ephemeris, or -1.
4	"	Radius, ER, or -1.
5	"	Latitude, Deg., or -1.
6	"	Longitude, Deg., or -1.
7	"	Local Time, Hrs., or -1.
8	"	0.
9- 72	"	UT, seconds, or -1.
73-136	"	(E1, E2, E3, E4) x 16, or -1.
137-200	"	(P1, P2, P3, P4, P5, P6, P7, P8) x 8, or -1.
201-216	"	B_x } From Frames 4, 64, 4, or -1.
217-232	"	B_y } From Frames 4, 64, 4, or -1.
233-248	"	B_z } From Frames 4, 64, 4, or -1.
249-264	"	B } From Frames 4, 64, 4, or -1.

Word	Type	Description
265-268	"	Temperatures
269-288	"	Fill, 0

Records N + 2 to N + 20, all words real.

Record	Words	Description
N+ 2	1-288	Fill, 0
N+ 3	"	E1, 288 5 minute averages, or -1.
N+ 4	"	E2, "
N+ 5	"	E3, "
N+ 6	"	E4, "
N+ 7	"	P1, "
N+ 8	"	P2, "
N+ 9	"	P3, "
N+10	"	P4, "
N+11	"	P5, "
N+12	"	P6, "
N+13	"	P7, "
N+14	"	P8, "
N+15	"	B_x "
N+16	"	B_y "
N+17	"	B_z "
N+18	"	B, "
N+19	1- 24	E1, 24 1 hour averages, or -1.
"	25- 48	E2, "
"	49- 72	E3, "
"	73- 96	E4, "
"	97-120	P1, "
"	121-144	P2, "
"	145-168	P3, "
"	169-192	P4, "
"	193-216	P5, "
"	217-240	P6, "
"	241-264	P7, "
"	265-288	P8, "

Record	Words		Description
N+20	1- 24	B_x	"
"	25- 48	B_y	"
"	49- 72	B_z	"
"	73- 95	B,	"
"	96-288	Fill, 0	

APPENDIX C.

MASTER DATA TAPE FORMAT

Each day is a 496 CDC 60-bit word record.

Word	Type	Description
1	Hollerith	Tape Number Assigned by Aerospace Corporation
2	"	Date Processed by Aerospace Corporation
3	Integer	Day of Year } From Title Record
4	"	Month } From Title Record
5	"	Day of Month } From Title Record
6	"	Year } From Title Record
7	Real	Radius, ER, or -1.
8	"	Latitude, Deg., or -1.
9	"	Longitude, Deg., or -1.
10- 16	"	Fill, -1.
17- 40	"	E1, Hourly averages, or -1.
41- 64	"	E2 "
65- 88	"	E3 "
89-112	"	E4 "
113-136	"	P1 "
137-160	"	P2 "
161-184	"	P3 "
185-208	"	P4 "
209-232	"	P5 "
233-256	"	P6 "
257-280	"	P7 "
281-304	"	P8 "
305-328	"	B_x "
329-352	"	B_y "
353-376	"	B_z "
377-400	"	B
401-496	"	Fill, -1.

IV. DATA CATALOG

IV. DATA CATALOG

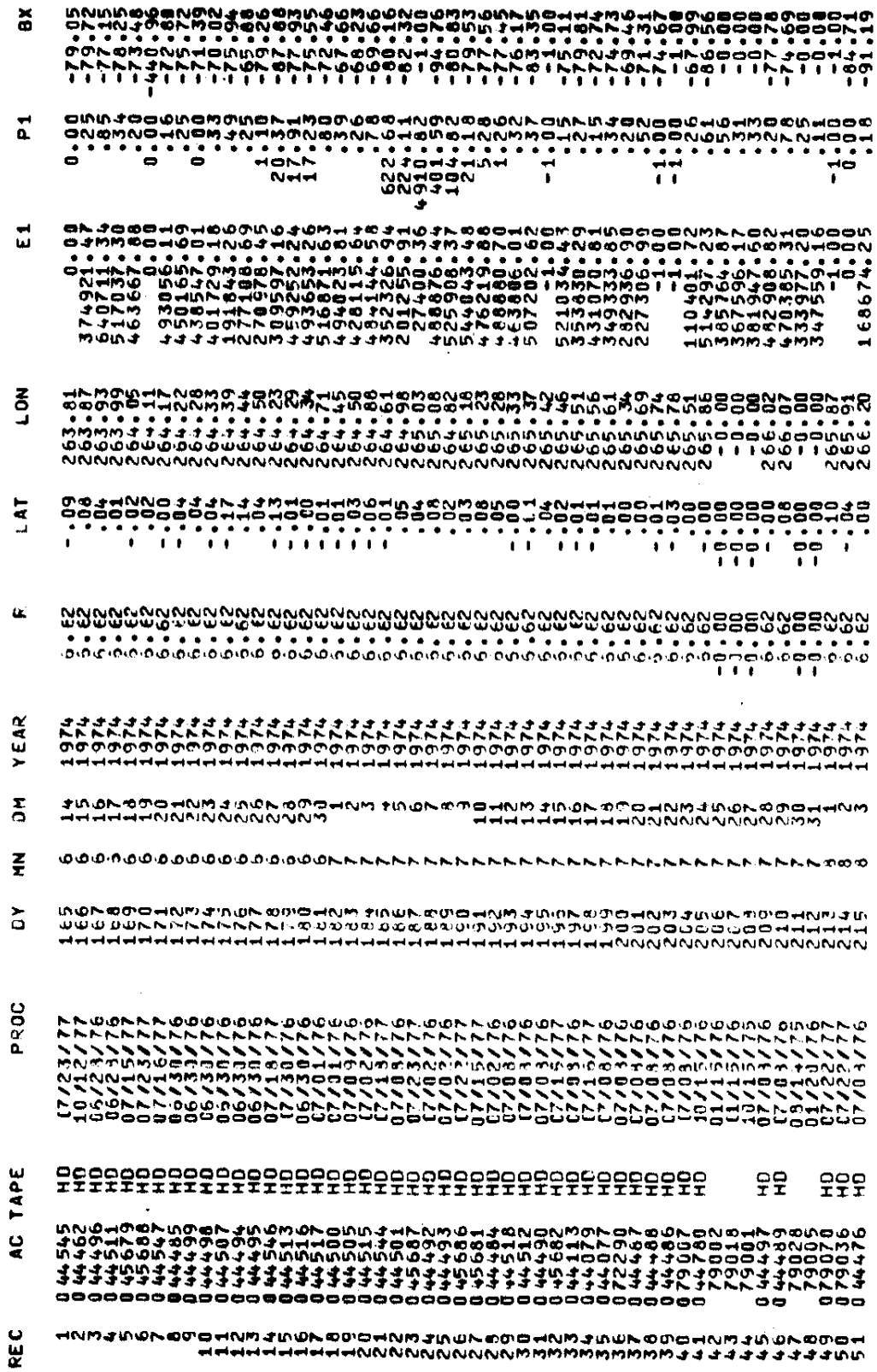

REC	AC TAPE		PROC	DY	MN	DM	YEAR	F	LAT	LON	E1	P1	BX
52	045680	HD	07/15/77	216	8	4	1974	6.62	-.00	266.27	172548.16	.11	-108.38
53	79104		08/22/75	217	8	5	1974	-0.00	-0.00	-0.00	375871.95	.31	-0.00
54	79111		08/22/75	218	8	6	1974	-0.00	-0.00	-0.00	265396.49	.15	-0.00
	INCONSISTENT DAYS												
55	79051		01/05/76	219	7	8	1974	-0.00	-0.00	-0.00	374645.62	.15	-0.00
56	79071		01/16/76	220	8	8	1974	-0.00	-0.00	-0.00	371686.03	.24	-0.00
57	79061		01/06/76	221	8	9	1974	-0.00	-0.00	-0.00	229097.35	.39	-0.00
	INCONSISTENT DAYS												
58	79072		01/07/76	222	7	11	1974	-0.00	-0.00	-0.00	444538.67	.67	-0.00
59	079021	HD	07/09/76	223	8	11	1974	6.66	1.45	265.70	354704.03	.69	-81.00
60	044508	HD	07/09/76	224	8	12	1974	6.62	-.00	266.28	445187.62	1.63	-70.31
61	044506	HD	07/13/76	225	8	13	1974	6.62	.00	266.28	411308.14	.64	-72.15
62	044514	HD	07/13/76	226	8	14	1974	6.62	-.01	266.27	266409.82	.66	-73.13
63	79013		08/27/75	227	8	15	1974	-0.00	-0.00	-0.00	77744.06	.52	-0.00
64	79016		08/29/75	228	8	16	1974	-0.00	-0.00	-0.00	96853.35	.29	-0.00
65	79010		08/28/75	229	8	17	1974	-0.00	-0.00	-0.00	63726.26	.32	-0.00
66	79015		08/28/75	230	8	18	1974	-0.00	-0.00	-0.00	146682.53	.18	-0.00
67	79006		08/29/75	231	8	19	1974	-0.00	-0.00	-0.00	44163.20	.25	-0.00
68	044112	HD	07/13/76	232	8	20	1974	6.62	.11	266.24	-1.00	-1.00	-1.00
69	79034		01/16/76	233	8	21	1974	-0.00	-0.00	-0.00	306733.62	16.55	-0.00
70	79000		09/02/75	234	8	22	1974	-0.00	-0.00	-0.00	397787.91	4.84	-0.00
71	79029		01/16/76	235	8	23	1974	-0.00	-0.00	-0.00	358250.70	.93	-0.00
	1 DAYS MISSING												
72	044468	HD	07/13/76	237	8	25	1974	6.62	.00	266.20	470375.66	.23	-76.59
73	79105		09/03/75	238	8	26	1974	-0.00	-0.00	-0.00	395616.03	.25	-0.00
74	79033		09/03/75	239	8	27	1974	-0.00	-0.00	-0.00	270603.26	.30	-0.00
	1 DAYS MISSING												
75	79073		09/05/75	241	8	29	1974	-0.00	-0.00	-0.00	312098.70	.23	-0.00
76	79031		01/06/76	242	8	30	1974	-0.00	-0.00	-0.00	223023.74	.22	-0.00
77	79079		09/05/75	243	8	31	1974	-0.00	-0.00	-0.00	304081.01	.22	-0.00
78	044114	HD	07/13/76	244	9	1	1974	6.62	-.09	266.57	-1.00	-1.00	-1.00
79	044502	HD	07/13/76	245	9	2	1974	6.62	.01	266.14	236330.24	.35	-92.05
80	079035	HD	07/23/77	246	9	3	1974	6.62	.01	265.80	538105.33	.45	-84.05
81	079054	HD	07/23/77	247	9	4	1974	6.62	-.04	265.79	403277.35	.22	-75.42
82	079053	HD	07/13/76	248	9	5	1974	6.62	.00	265.78	-1.00	-1.00	-1.00
83	079182	HD	07/13/76	249	9	6	1974	6.62	.00	265.77	-1.00	-1.00	-1.00
84	44013		11/05/75	250	9	7	1974	-0.00	-0.00	-0.00	386244.16	.28	-0.00
85	044503	HD	07/14/76	251	9	8	1974	6.62	-.07	266.05	439337.60	.07	-76.28
86	079026	HD	07/14/76	252	9	9	1974	6.62	.00	265.72	405514.33	.19	-70.92
87	044510	HD	07/16/77	253	9	10	1974	6.62	.01	266.03	311034.51	.34	-75.09
88	079024	HD	07/14/76	254	9	11	1974	6.60	1.98	265.70	193774.38	1.07	-72.43
89	079032	HD	07/22/77	255	9	12	1974	6.62	-.07	265.67	169413.56	73.74	-71.63
90	079274	HD	08/11/77	256	9	13	1974	-1.00	-1.00	-1.00	-1.00	-1.00	-1.00

REC	AC	TAPE	PROC	DY	MN	DM	YEAR	F	LAT	LON	E1	P1	BX
	1	DAYS MISSING											
91	079118	HD	07/22/77	258	9	15	1974	6.62	.00	265.62	193477.87	311.68	-70.07
92	079078	HD	09/16/77	259	9	16	1974	6.62	.01	265.59	-1.00	-1.00	-1.00
93	008415	HD	10/21/77	260	9	17	1974	6.62	.10	265.99	-1.00	-1.00	-1.00
94	079076	HD	09/16/77	261	9	18	1974	6.62	.01	265.65	366309.63	.36	-82.48
95	079275	HD	08/12/77	262	9	19	1974	-1.00	-1.00	-1.00	276590.36	6.64	-1.00
96	003097	HD	12/12/77	263	9	20	1974	6.62	-.26	265.71	-1.00	-1.00	-1.00
97	008189	HD	10/24/77	264	9	21	1974	6.62	-.26	265.72	-1.00	-1.00	-1.00
98	007241	HD	10/24/77	265	9	22	1974	6.62	.00	265.74	-1.00	-1.00	-1.00
99	079276	HD	07/30/77	266	9	23	1974	-1.00	-1.00	-1.00	503490.55	12.83	-1.00
100	079065	HD	08/11/77	267	9	24	1974	6.62	.03	265.77	484144.58	47.81	-76.08
101	79080		09/24/75	268	9	25	1974	-0.00	-0.00	-0.00	345295.70	15.94	-0.00
102	79063		09/24/75	269	9	26	1974	-0.00	-0.00	-0.00	412267.45	11.94	-0.00
103	79103		09/25/75	270	9	27	1974	-0.00	-0.00	-0.00	214147.01	3.93	-0.00
104	79059		09/26/75	271	9	28	1974	-0.00	-0.00	-0.00	331782.73	2.58	-0.00
105	79064		09/26/75	272	9	29	1974	-0.00	-0.00	-0.00	335650.28	1.17	-0.00
106	044018	HD	09/13/77	273	9	30	1974	6.62	-.01	266.14	349120.19	1.00	-78.12
107	79066		09/23/75	274	10	1	1974	-0.00	-0.00	-0.00	445649.40	.91	-0.00
108	44019		10/10/75	275	10	2	1974	-0.00	-0.00	-0.00	443856.02	1.03	-0.00
109	79102		10/01/75	276	10	3	1974	-0.00	-0.00	-0.00	565021.21	1.17	-0.00
110	79068		10/01/75	277	10	4	1974	-0.00	-0.00	-0.00	448218.39	.58	-0.00
111	79074		10/02/75	278	10	5	1974	-0.00	-0.00	-0.00	464313.08	.56	-0.00
112	44020		10/10/75	279	10	6	1974	-0.00	-0.00	-0.00	227327.14	.54	-0.00
113	79056		10/06/75	280	10	7	1974	-0.00	-0.00	-0.00	396673.38	.29	-0.00
114	044021	HD	08/25/76	281	10	8	1974	6.62	-.01	266.19	-1.00	-1.00	-1.00
115	79060		10/20/75	282	10	9	1974	-0.00	-0.00	-0.00	252130.75	.41	-0.00
116	79565		01/23/76	283	10	10	1974	-0.00	-0.00	-0.00	271354.90	.54	-0.00
117	79115		10/23/75	284	10	11	1974	-0.00	-0.00	-0.00	271465.55	.41	-0.00
118	044022	HD	09/16/77	285	10	12	1974	6.62	-.01	266.21	276254.73	.38	-74.33
119	79062		10/23/75	286	10	13	1974	-0.00	-0.00	-0.00	44544.72	.43	-0.00
120	79069		10/24/75	287	10	14	1974	-0.00	-0.00	-0.00	433781.35	.30	-0.00
121	79055		10/27/75	288	10	15	1974	-0.00	-0.00	-0.00	314391.06	.50	-0.00
122	79077		01/23/76	289	10	16	1974	-0.00	-0.00	-0.00	317367.95	.14	-0.00
123	79106		01/27/76	290	10	17	1974	-0.00	-0.00	-0.00	339819.99	.30	-0.00
124	44023		10/14/75	291	10	18	1974	-0.00	-0.00	-0.00	503066.53	.17	-0.00
125	79154		10/29/75	292	10	19	1974	-0.00	-0.00	-0.00	463056.54	.20	-0.00
126	044024	HD	09/16/77	293	10	20	1974	6.62	.06	266.17	320525.35	0.00	-86.50
127	44025		10/17/75	294	10	21	1974	-0.00	-0.00	-0.00	488788.71	.27	-0.00
128	079169	HD	08/04/76	295	10	22	1974	6.62	.02	265.84	439545.79	.23	-80.61
129	79075		10/30/75	296	10	23	1974	-0.00	-0.00	-0.00	282768.84	.16	-0.00
130	79084		11/03/75	297	10	24	1974	-0.00	-0.00	-0.00	154970.75	.22	-0.00
131	079110	HD	07/16/77	298	10	25	1974	6.62	.02	265.95	239503.83	.18	-81.13
132	079012	HD	08/04/76	299	10	26	1974	-1.00	-1.00	-1.00	449808.91	.16	-1.00
133	44026		01/27/76	300	10	27	1974	-0.00	-0.00	-0.00	295690.83	.21	-0.00
134	044466	HD	08/04/76	301	10	28	1974	6.62	.16	266.19	405932.52	.21	-77.06
135	044483	HD	08/16/76	302	10	29	1974	6.62	-.04	266.29	491581.81	.21	-76.06
136	079107	HD	08/16/76	303	10	30	1974	6.62	-.03	265.97	443188.66	.17	-77.92
137	079081	HD	08/06/76	304	10	31	1974	6.62	.00	265.99	403352.76	.27	-79.40
138	044474	HD	08/16/76	305	11	1	1974	6.62	.09	266.33	358523.63	.21	-78.81

REC	AC TAPE		PROC	DY	MN	DM	YEAR	F	LAT	LON	E1	P1	BX
139	044475	HD	08/16/76	306	11	2	1974	6.62	.04	266.33	335130.75	.12	-73.48
140	044560	HD	08/16/76	307	11	3	1974	6.62	-.00	266.33	341348.05	0.00	-72.76
141	044481	HD	08/16/76	308	11	4	1974	6.62	-.08	266.33	210656.10	.41	-72.09
142	044472	HD	08/16/76	309	11	5	1974	6.62	-.00	266.34	151642.77	.58	-74.31
143	079181	HD	08/16/76	310	11	6	1974	6.62	.02	266.03	68860.09	57.96	-64.47
144	044591	HD	08/16/76	311	11	7	1974	6.62	-.01	266.34	248496.15	6.91	-72.59
145	044467	HD	08/16/76	312	11	8	1974	6.62	-.00	266.35	194160.91	4.71	-72.87
146	044482	HD	08/26/76	313	11	9	1974	6.62	.01	266.34	175574.66	3.24	-101.87
147	044478	HD	08/16/76	314	11	10	1974	6.62	.01	266.35	441230.08	.45	-61.83
148	044559	HD	08/27/76	315	11	11	1974	6.62	-.02	266.35	437675.13	.27	-72.44
149	044471	HD	08/17/76	316	11	12	1974	6.62	.00	266.35	175583.24	.13	-86.64
	1 DAYS MISSING												
150	044479	HD	08/17/76	318	11	14	1974	6.62	.00	266.33	405817.31	.74	-88.22
151	044464	HD	08/17/76	319	11	15	1974	6.62	.03	266.33	476982.68	.21	-59.28
152	044465	HD	08/17/76	320	11	16	1974	6.61	.30	266.34	458679.89	.33	-82.78
153	044477	HD	08/17/76	321	11	17	1974	6.62	.01	266.32	405492.70	.09	-73.76
154	044480	HD	08/18/76	322	11	18	1974	6.62	.00	266.32	324624.22	.30	-76.30
	1 DAYS MISSING												
155	044469	HD	08/19/76	324	11	20	1974	6.62	.81	266.39	192228.33	.28	-73.76
156	044473	HD	08/18/76	325	11	21	1974	6.62	-.07	266.34	464626.40	.25	-74.02
157	044549	HD	08/13/76	326	11	22	1974	6.62	.00	266.34	479903.09	.13	-76.36
158	044571	HD	08/13/76	327	11	23	1974	6.62	-.01	266.33	443183.25	.23	-76.58
159	044555	HD	08/13/76	328	11	24	1974	6.62	-.01	266.30	388507.38	0.00	-67.14
160	044590	HD	08/13/76	329	11	25	1974	6.62	-.05	266.29	479655.25	.23	-71.74
161	044565	HD	08/12/76	330	11	26	1974	6.67	.21	266.47	507310.14	.19	-75.67
162	044570	HD	08/12/76	331	11	27	1974	6.62	.13	266.29	415843.41	.24	-76.25
163	044574	HD	08/12/76	332	11	28	1974	6.62	-.05	266.27	408851.22	.25	-75.90
164	044550	HD	08/12/76	333	11	29	1974	6.62	-.01	266.26	377783.51	.22	-76.09
165	044579	HD	08/12/76	334	11	30	1974	6.62	.01	266.26	347948.61	.20	-76.60
166	044556	HD	08/12/76	335	12	1	1974	6.62	-.01	266.22	318874.52	.14	-72.93
167	044551	HD	09/16/77	336	12	2	1974	6.62	-.00	266.24	20892.60	.22	-73.25
	INCONSISTENT DAYS												
168	044586	HD	09/16/77	337	12	2	1974	6.62	-.08	266.22	172698.08	.26	-68.86
169	044553	HD	09/16/77	338	12	4	1974	6.62	-.05	266.21	301782.59	.17	-73.04
170	044588	HD	08/12/76	339	12	5	1974	6.62	-.02	266.20	342175.16	.17	-75.50
171	044561	HD	09/16/77	340	12	6	1974	6.62	-.01	266.19	332433.07	.28	-73.97
172	044557	HD	08/12/76	341	12	7	1974	6.62	-.00	266.17	331833.21	.29	-72.74
173	044552	HD	08/09/76	342	12	8	1974	6.62	-.01	266.16	-1.00	-1.00	-1.00
174	044578	HD	08/09/76	343	12	9	1974	6.62	.01	266.13	121828.48	.22	-58.80
175	044548	HD	08/09/76	344	12	10	1974	6.62	-.01	266.13	402829.81	.25	-79.46
176	044576	HD	08/10/76	345	12	11	1974	6.62	.02	266.10	464797.41	.31	-76.12
177	044580	HD	08/10/76	346	12	12	1974	6.62	.01	266.09	488444.91	.29	-72.36
178	044582	HD	08/10/76	347	12	13	1974	6.62	.00	266.07	484106.94	.21	-75.35
179	044566	HD	08/10/76	348	12	14	1974	6.62	-.00	266.06	452058.00	.14	-72.12
180	044567	HD	08/10/76	349	12	15	1974	6.62	-.02	266.05	425144.51	.27	-73.19

REC	AC TAPE		PROC	CY	MN	DM	YEAR	R	LAT	LON	E1	P1	BX
181	044562	HD	08/10/76	350	12	16	1974	6.62	.00	266.04	418429.30	.22	-80.18
182	044584	HD	08/10/76	351	12	17	1974	6.62	.01	266.02	433213.02	.23	-73.89
183	044564	HD	08/10/76	352	12	18	1974	6.62	-.04	266.00	197072.70	.24	-88.15
184	044583	HD	08/10/76	353	12	19	1974	6.62	-.04	265.98	446827.10	.27	-73.49
185	044568	HD	08/10/76	354	12	20	1974	6.62	-.00	265.95	439875.43	.43	-75.78
186	044581	HD	08/11/76	355	12	21	1974	6.62	-.00	265.93	484229.43	.35	-75.75
187	044573	HD	08/11/76	356	12	22	1974	6.62	.00	265.91	435579.10	.29	-78.33
188	044569	HD	08/11/76	357	12	23	1974	6.62	.01	265.89	421873.71	1.62	-74.08
189	044563	HD	08/10/76	358	12	24	1974	6.62	-.01	265.85	440262.45	.14	-77.62
190	044585	HD	08/11/76	359	12	25	1974	6.62	-.01	265.83	430897.64	.09	-73.06
191	044577	HD	08/11/76	360	12	26	1974	6.62	.01	265.82	487208.13	.48	-77.69
192	044572	HD	08/11/76	361	12	27	1974	6.62	.04	265.78	250548.50	1.35	-60.80
193	044587	HD	08/11/76	362	12	28	1974	6.62	.05	265.76	399798.57	.52	-74.53
194	044575	HD	08/11/76	363	12	29	1974	6.62	.01	265.75	346259.20	.13	-72.74
195	044554	HD	08/11/76	364	12	30	1974	6.62	-.07	265.70	248777.51	.21	-66.45
196	044589	HD	08/13/76	365	12	31	1974	6.63	-.02	265.68	129131.51	.23	-59.81
197	044599	HD	08/27/76	1	1	1	1975	6.62	.10	265.82	205499.62	.24	-66.07
198	045741	HD	08/12/77	2	1	2	1975	6.62	-.01	265.83	231734.51	.24	-73.51
199	044602	HD	10/15/76	3	1	3	1975	6.62	.01	265.60	198736.60	.24	-71.89
200	044604	HD	10/15/76	4	1	4	1975	6.62	.00	265.57	84993.82	.24	-47.44
INCONSISTENT DAYS													
201	044607	HD	10/15/76	5	1	4	1975	6.62	.02	265.54	374778.87	.24	-66.10
202	044600	HD	10/15/76	6	1	6	1975	6.62	.00	266.08	535716.17	8.22	-70.55
203	044601	HD	08/26/76	7	1	7	1975	6.62	-.01	265.89	514420.28	25.81	-80.53
204	079907	HD	08/26/76	8	1	8	1975	6.62	-.01	265.91	443524.37	1.57	-85.46
205	079906	HD	08/30/76	9	1	9	1975	6.62	.01	265.92	372243.43	.37	-75.59
206	044608	HD	08/26/76	10	1	10	1975	6.62	-.01	265.93	390806.88	.17	-75.78
207	045753	HD	08/12/77	11	1	11	1975	6.62	.00	265.95	378793.78	.19	-74.73
208	079912	HD	08/12/77	12	1	12	1975	6.62	-.00	265.94	329854.30	.20	-72.90
209	044611	HD	08/27/76	13	1	13	1975	6.62	-.01	265.29	178754.59	.30	-65.14
210	044610	HD	08/27/76	14	1	14	1975	6.62	.00	265.98	352142.44	.25	-73.69
211	044603	HD	08/27/76	15	1	15	1975	6.62	-.02	265.99	462450.72	.17	-73.54
212	044606	HD	08/27/76	16	1	16	1975	6.62	-.03	266.00	386122.20	.21	-81.10
213	044605	HD	08/27/76	17	1	17	1975	6.62	-.01	265.16	493040.86	.26	-78.67
214	044609	HD	08/27/76	18	1	18	1975	6.62	.00	265.99	506197.00	.31	-78.39
215	044596	HD	08/27/76	19	1	19	1975	6.62	.01	266.00	495900.93	.27	-79.29
216	044595	HD	08/26/76	20	1	20	1975	6.62	-.00	266.00	453144.40	.15	-74.88
217	044597	HD	08/26/76	21	1	21	1975	6.62	-.01	266.03	418485.40	.30	-71.12
218	044594	HD	08/26/76	22	1	22	1975	6.62	-.00	266.01	316501.41	.22	-75.40
219	044598	HD	08/26/76	23	1	23	1975	6.62	.00	266.05	173871.78	.33	-74.32
220	079922	HD	08/26/76	24	1	24	1975	6.62	-.00	266.02	240040.18	.24	-62.83
221	079914	HD	08/26/76	25	1	25	1975	6.62	.01	266.03	357772.82	.33	-82.48
222	079905	HD	12/22/76	26	1	26	1975	6.62	.00	266.03	269972.44	.19	-68.43
223	079903	HD	08/12/77	27	1	27	1975	6.62	-.02	266.03	148850.32	.10	-69.29
224	079926	HD	08/15/77	28	1	28	1975	6.62	-.01	266.03	296940.14	.42	-67.73
225	079925	HD	09/01/76	29	1	29	1975	6.62	.00	266.03	391727.83	.28	-71.89
INCONSISTENT DAYS													

REC	AC	TAPE	PROC	DY	MN	DM	YEAR	P	LAT	LON	E1	P1	BX
226	079908	HD	08/30/76	30	1	29	1975	6.62	-.01	266.03	175790.89	.30	-69.35
227	079924	HD	08/30/76	31	1	31	1975	6.62	.01	266.01	168005.58	.21	-70.17
228	079931	HD	10/17/76	32	2	1	1975	6.63	.53	266.10	226372.52	.15	-64.91
229	079930	HD	12/01/76	33	2	2	1975	6.62	.07	266.01	539794.96	.22	-66.38
230	079911	HD	12/01/76	34	2	3	1975	6.62	-.01	266.00	450884.56	.27	-70.72
231	079917	HD	12/01/76	35	2	4	1975	6.62	-.00	266.00	428425.60	.32	-70.04
232	79902		11/25/75	36	2	5	1975	-0.00	-0.00	-0.00	333098.18	.32	-0.00
233	79913		11/26/75	37	2	6	1975	-0.00	-0.00	-0.00	455965.10	.18	-0.00
234	79910		11/26/75	38	2	7	1975	-0.00	-0.00	-0.00	394385.82	.23	-0.00
235	79921		12/12/75	39	2	8	1975	-0.00	-0.00	-0.00	342731.38	.29	-0.00
236	79923		12/01/75	40	2	9	1975	-0.00	-0.00	-0.00	252671.59	.29	-0.00
237	79918		12/02/75	41	2	10	1975	-0.00	-0.00	-0.00	334136.90	1.31	-0.00
238	79915		12/03/75	42	2	11	1975	-0.00	-0.00	-0.00	470650.51	.21	-0.00
239	79920		12/03/75	43	2	12	1975	-0.00	-0.00	-0.00	380537.51	.48	-0.00
240	79919		12/09/75	44	2	13	1975	-0.00	-0.00	-0.00	515969.92	.66	-0.00
241	44086		12/12/75	45	2	14	1975	-0.00	-0.00	-0.00	490923.65	.31	-0.00
242	44089		01/15/76	46	2	15	1975	-0.00	-0.00	-0.00	468032.55	.26	-0.00
243	44087		12/15/75	47	2	16	1975	-0.00	-0.00	-0.00	372130.19	.25	-0.00
244	44098		12/16/75	48	2	17	1975	-0.00	-0.00	-0.00	532459.27	.27	-0.00
245	44092		12/16/75	49	2	18	1975	-0.00	-0.00	-0.00	386040.19	.29	-0.00
246	79932		12/16/75	50	2	19	1975	-0.00	-0.00	-0.00	359087.60	.23	-0.00
247	44100		12/17/75	51	2	20	1975	-0.00	-0.00	-0.00	385138.12	.27	-0.00
248	79933		12/17/75	52	2	21	1975	-0.00	-0.00	-0.00	269085.81	.17	-0.00
249	44088		12/19/75	53	2	22	1975	-0.00	-0.00	-0.00	180968.54	.21	-0.00
250	44085		12/23/75	54	2	23	1975	-0.00	-0.00	-0.00	111793.22	.26	-0.00
251	44093		12/29/75	55	2	24	1975	-0.00	-0.00	-0.00	233753.85	.25	-0.00
252	44091		12/29/75	56	2	25	1975	-0.00	-0.00	-0.00	387384.00	.24	-0.00
253	44084		12/31/75	57	2	26	1975	-0.00	-0.00	-0.00	165684.93	.18	-0.00
254	44094		12/31/75	58	2	27	1975	-0.00	-0.00	-0.00	380859.79	.23	-0.00
255	44099		01/02/76	59	2	28	1975	-0.00	-0.00	-0.00	326595.65	.34	-0.00
256	044090	HD	06/25/76	60	2	29	1975	6.62	-.06	265.92	63996.90	.23	-62.27
257	44095		01/02/76	61	3	2	1975	-0.00	-0.00	-0.00	369630.60	.23	-0.00
258	44096		01/02/76	62	3	3	1975	-0.00	-0.00	-0.00	417218.00	.30	-0.00
259	44097		01/05/76	63	3	4	1975	-0.00	-0.00	-0.00	296946.00	.35	-0.00
260	-0		01/08/76	64	3	5	1975	-0.00	-0.00	-0.00	246077.59	.22	-0.00
261	44104		01/08/76	65	3	6	1975	-0.00	-0.00	-0.00	470892.53	.27	-0.00
262	44105		01/09/76	66	3	7	1975	-0.00	-0.00	-0.00	518922.70	.29	-0.00
263	44102		01/09/76	67	3	8	1975	-0.00	-0.00	-0.00	520610.59	.14	-0.00
264	44107		01/09/76	68	3	9	1975	-0.00	-0.00	-0.00	448823.80	.19	-0.00
265	44106		01/12/76	69	3	10	1975	-0.00	-0.00	-0.00	255270.88	.29	-0.00
266	44108		01/12/76	70	3	11	1975	-0.00	-0.00	-0.00	247483.30	.94	-0.00
267	44101		01/12/76	71	3	12	1975	-0.00	-0.00	-0.00	573748.10	1.30	-0.00
268	44109		01/13/76	72	3	13	1975	-0.00	-0.00	-0.00	558354.66	.55	-0.00
269	44063		11/10/75	73	3	14	1975	-0.00	-0.00	-0.00	564907.51	.27	-0.00
270	44069		11/12/75	74	3	15	1975	-0.00	-0.00	-0.00	578804.47	.68	-0.00
271	44068		11/12/75	75	3	16	1975	-0.00	-0.00	-0.00	410871.89	.32	-0.00
272	44070		11/12/75	76	3	17	1975	-0.00	-0.00	-0.00	364581.89	.46	-0.00
273	44065		11/13/75	77	3	18	1975	-0.00	-0.00	-0.00	407484.10	.30	-0.00
274	44110		01/13/76	78	3	19	1975	-0.00	-0.00	-0.00	414484.87	.37	-0.00
275	44072		11/14/75	79	3	20	1975	-0.00	-0.00	-0.00	368707.63	.84	-0.00
276	44073		11/17/75	80	3	21	1975	-0.00	-0.00	-0.00	384986.25	.41	-0.00

REC	AC TAPE		PROC	CY	MN	DM	YEAR	R	LAT	LON	E1	P1	BX
277	44067		11/17/75	81	3	22	1975	-0.00	-0.00	-0.00	412863.66	.21	-0.00
278	44066		11/19/75	82	3	23	1975	-0.00	-0.00	-0.00	182544.53	.30	-0.00
279	44071		11/21/75	83	3	24	1975	-0.00	-0.00	-0.00	294387.76	.21	-0.00
280	44064		11/21/75	84	3	25	1975	-0.00	-0.00	-0.00	321174.21	.28	-0.00
281	044691	HD	08/30/76	85	3	26	1975	6.62	.01	265.96	343368.49	.17	-69.60
282	044620	HD	08/30/76	86	3	27	1975	6.62	.01	265.96	242828.35	.22	-72.85
283	044622	HD	08/30/76	87	3	28	1975	6.62	.01	265.94	338929.59	.15	-82.72
284	044614	HD	08/30/76	88	3	29	1975	6.62	.00	265.94	499285.39	.11	-76.72
285	044627	HD	08/30/76	89	3	30	1975	6.62	.02	265.94	496968.10	.32	-77.63
286	044612	HD	08/30/76	90	3	31	1975	6.62	-.00	265.93	414037.24	.26	-71.81
287	044677	HD	08/30/76	91	4	1	1975	6.62	.00	265.91	424984.50	.27	-72.18
288	044637	HD	08/30/76	92	4	2	1975	6.67	.16	266.08	382846.10	.25	-73.37
289	044613	HD	08/30/76	93	4	3	1975	6.62	-.06	265.90	240604.08	.32	-67.71
INCONSISTENT DAYS													
290	044692	HD	08/30/76	94	4	3	1975	6.62	-.01	265.89	217653.96	.25	-68.16
291	044629	HD	08/30/76	95	4	5	1975	6.62	-.03	265.88	137305.47	.14	-79.17
292	044628	HD	08/30/76	96	4	6	1975	6.62	.01	265.87	195656.36	.27	-71.51
293	044626	HD	09/31/76	97	4	7	1975	6.62	-.00	265.86	382916.38	.18	-79.09
294	044660	HD	08/31/76	98	4	8	1975	6.62	.20	265.86	456281.58	4.32	-85.39
295	044621	HD	08/31/76	99	4	9	1975	6.62	.03	265.84	443240.11	.26	-85.88
296	044618	HD	09/31/76	100	4	10	1975	6.62	.00	265.83	319857.51	.16	-90.82
297	044633	HD	09/01/76	101	4	11	1975	6.62	.02	265.81	528828.91	.41	-79.35
298	044624	HD	09/01/76	102	4	12	1975	6.62	.01	265.80	439955.44	.26	-52.67
299	044632	HD	09/01/76	103	4	13	1975	6.62	-.01	265.77	465620.53	.18	-92.52
300	044619	HD	09/01/76	104	4	14	1975	6.62	-.02	265.78	492958.26	.21	-77.09
301	044631	HD	09/01/76	105	4	15	1975	6.62	-.01	265.74	467656.35	.26	-79.85
302	044693	HD	09/01/76	106	4	16	1975	6.62	-.02	265.72	371240.02	.25	-77.13
303	044625	HD	09/01/76	107	4	17	1975	6.62	.01	265.71	-1.00	-1.00	-1.00
304	044634	HD	09/01/76	108	4	18	1975	6.62	.00	265.69	-1.00	-1.00	-1.00
305	044630	HD	09/01/76	109	4	19	1975	6.62	-.01	265.68	164128.61	.07	-72.11
306	044617	HD	09/01/76	110	4	20	1975	6.62	.01	265.66	166329.99	.07	-69.30
307	044615	HD	09/01/76	111	4	21	1975	6.62	.01	265.64	321133.60	.28	-84.64
INCONSISTENT DAYS													
308	044616	HD	09/01/76	112	4	21	1975	6.62	-.01	265.62	395521.66	.38	-74.41
309	044642	HD	10/12/76	113	4	23	1975	6.62	-.02	265.60	457330.05	.29	-75.56
310	044643	HD	10/12/76	114	4	24	1975	6.62	-.01	265.57	413952.33	.18	-74.68
311	044635	HD	10/12/76	115	4	25	1975	6.62	-.00	265.55	425094.68	.22	-73.43
312	044653	HD	10/12/76	116	4	26	1975	6.62	-.01	265.53	405286.92	.42	-77.77
313	044641	HD	10/12/76	117	4	27	1975	6.62	-.00	265.51	407047.76	.36	-71.89
314	044665	HD	10/12/76	118	4	28	1975	6.62	.01	265.49	424333.52	.20	-70.73
315	044645	HD	09/01/76	119	4	29	1975	6.62	.01	265.47	357733.22	.17	-70.12
316	044644	HD	09/01/76	120	4	30	1975	6.62	-.00	265.96	281182.78	.23	-69.58
317	044646	HD	09/01/76	121	5	1	1975	6.62	.05	265.97	65579.68	.28	-67.34
318	044669	HD	09/01/76	122	5	2	1975	6.62	.00	265.97	130344.42	.34	-68.18
319	044638	HD	09/01/76	123	5	3	1975	6.62	-.00	265.98	267255.50	.33	-82.92
320	044664	HD	09/01/76	124	5	4	1975	6.62	-.00	265.98	337044.91	.17	-82.79
321	044647	HD	10/01/76	125	5	5	1975	6.62	-.06	265.98	118721.34	.33	-105.87

REC	AC TAPE		PROC	DY	MN	DM	YEAR	R	LAT	LON	E1	P1	BX
322	044666	HD	10/01/76	126	5	6	1975	6.62	-.00	265.98	443652.37	.43	-96.77
323	044659	HD	10/01/76	127	5	7	1975	6.62	-.00	265.98	548863.68	.35	-80.10
324	044690	HD	10/01/76	128	5	8	1975	6.62	.03	265.97	434500.28	.29	-81.01
325	044673	HD	10/01/76	129	5	9	1975	6.62	-.01	265.98	427573.47	.23	-83.12
326	044648	HD	10/01/76	130	5	10	1975	6.62	-.02	265.99	512514.18	15.33	-83.00
327	044694	HD	09/27/76	131	5	11	1975	6.64	.15	266.09	482900.57	0.00	-76.86
328	044636	HD	09/27/76	132	5	12	1975	6.62	-.00	265.98	483583.68	.24	-74.33
329	044639	HD	09/27/76	133	5	13	1975	6.62	-.01	265.98	441624.68	1.00	-73.29
330	044675	HD	09/27/76	134	5	14	1975	6.62	-.00	265.98	30283.73	.10	-88.38
331	044654	HD	09/27/76	135	5	15	1975	6.62	-.01	265.98	366433.45	.28	-73.56
332	044697	HD	10/12/76	136	5	16	1975	6.62	-.02	265.98	382182.52	.30	-72.63
333	044640	HD	10/02/76	137	5	17	1975	6.62	-.01	265.98	333241.66	.86	-82.30
334	044667	HD	10/02/76	138	5	18	1975	6.62	-.01	265.97	-1.00	-1.00	-1.00
335	044695	HD	10/02/76	139	5	19	1975	6.62	-.00	265.97	-1.00	-1.00	-1.00
	1 DAYS MISSING												
336	044655	HD	10/02/76	141	5	21	1975	6.57	-.02	266.42	422816.19	.18	-73.72
337	044656	HD	10/28/76	142	5	22	1975	6.57	-.01	270.01	344328.01	.28	-74.16
338	044649	HD	12/22/76	143	5	23	1975	6.57	-.00	273.53	408355.13	.30	-76.82
339	044663	HD	10/11/76	144	5	24	1975	6.58	-.01	276.88	394258.52	.32	-78.79
340	044687	HD	10/11/76	145	5	25	1975	6.58	-.01	280.09	-1.00	-1.00	-1.00
341	044668	HD	10/11/76	146	5	26	1975	6.57	-.02	285.71	251660.62	.28	-106.65
342	044670	HD	10/11/76	147	5	27	1975	6.57	-.02	289.58	410205.15	.27	-89.65
343	044662	HD	10/11/76	148	5	28	1975	6.57	-.00	293.40	174931.58	.28	-93.70
344	044680	HD	10/11/76	149	5	29	1975	6.57	.01	297.33	231926.58	.25	-76.38
	INCONSISTENT DAYS												
345	044688	HD	10/02/76	150	5	29	1975	6.57	-.03	301.17	311199.51	.57	-80.55
346	044682	HD	10/02/76	151	5	31	1975	6.57	-.00	305.05	254372.39	.33	-80.54
347	044651	HD	10/02/76	152	6	1	1975	6.57	.03	308.76	238526.03	.32	-75.98
348	044684	HD	10/02/76	153	6	2	1975	6.57	-.01	312.43	107993.69	.26	-111.34
349	044652	HD	10/02/76	154	6	3	1975	6.57	-.00	316.81	477283.25	3.47	-95.15
350	044658	HD	10/02/76	155	6	4	1975	6.57	.00	320.45	453601.61	.32	-80.46
351	044685	HD	10/11/76	156	6	5	1975	6.57	.04	324.24	417142.77	.32	-77.64
352	044657	HD	10/11/76	157	6	6	1975	6.57	-.00	328.13	369349.86	.29	-79.79
353	044650	HD	10/11/76	158	6	7	1975	6.57	.00	331.97	416540.06	.25	-71.38
354	044623	HD	10/11/76	159	6	8	1975	6.57	-.00	335.81	397944.29	.17	-66.34
355	044689	HD	10/11/76	160	6	9	1975	6.57	-.01	339.67	333511.00	.25	-60.26
356	044676	HD	10/11/76	161	6	10	1975	6.57	-.03	343.54	291976.96	.28	-58.15
357	044674	HD	10/11/76	162	6	11	1975	6.57	.03	347.30	207683.46	.34	-59.39
358	044683	HD	10/11/76	163	6	12	1975	6.57	-.01	351.18	157127.73	.25	-69.58
359	044681	HD	10/11/76	164	6	13	1975	6.57	-.05	355.15	441030.03	1.57	-52.53
	INCONSISTENT DAYS												
360	044686	HD	10/11/76	165	6	13	1975	6.57	.05	358.85	462836.25	1.04	-43.64
361	044678	HD	10/11/76	166	6	15	1975	6.57	.03	2.68	425271.86	1.12	-47.25
362	044661	HD	10/11/76	167	6	16	1975	6.57	-.14	6.74	349774.84	.35	-45.85
363	044679	HD	10/12/76	168	6	17	1975	6.57	.12	10.42	522746.80	.23	-3.24

REC	AC	TAPE	PROC	DY	MN	DM	YEAR	R	LAT	LON	E1	P1	BX
364	044671	HD	10/12/76	169	6	18	1975	6.57	-.03	14.29	510240.94	.22	-30.85
365	044737	HD	10/15/76	170	6	19	1975	6.57	-.05	18.24	479122.25	.43	-25.87
366	044772	HD	10/15/76	171	6	20	1975	6.57	-.02	22.05	500329.38	.34	-16.42
367	044748	HD	10/15/76	172	6	21	1975	6.57	.11	25.62	462225.09	.20	-10.91
368	045742	HD	08/11/77	173	6	22	1975	6.59	-.00	28.19	448558.89	.23	-7.77
369	044771	HD	12/04/76	174	6	23	1975	6.59	.08	29.64	431213.41	.24	-6.27
370	044756	HD	12/04/76	175	6	24	1975	6.59	.01	32.06	346850.67	.27	-4.35
371	045745	HD	08/11/77	176	6	25	1975	6.61	-.37	33.57	332461.74	.24	-1.47
372	044767	HD	10/17/76	177	6	26	1975	6.57	.06	45.24	200337.07	.24	-1.01
373	044781	HD	10/17/76	178	6	27	1975	6.61	-.05	34.43	319648.56	.21	-3.06
374	044766	HD	10/17/76	179	6	28	1975	6.57	.00	52.95	247898.79	.19	6.09
375	044742	HD	10/17/76	180	6	29	1975	6.62	-.05	35.43	208160.98	.26	-.12
376	044735	HD	10/17/76	181	6	30	1975	6.62	-.01	35.16	278736.18	.33	-7.62
377	044736	HD	10/17/76	182	7	1	1975	6.62	.08	35.15	547758.09	.29	-1.36
378	044723	HD	12/04/76	183	7	2	1975	6.62	-.01	35.14	532813.98	.22	2.95
379	044776	HD	12/04/76	184	7	3	1975	6.62	.03	35.11	358841.61	.25	-4.13
380	044750	HD	12/04/76	185	7	4	1975	6.62	.03	35.08	406355.26	.20	-.01
381	044754	HD	11/03/76	186	7	5	1975	6.62	.02	35.06	399538.49	.37	.89
382	044746	HD	11/24/76	187	7	6	1975	6.62	.00	35.04	326541.33	.27	-.38
383	044773	HD	12/04/76	188	7	7	1975	6.62	-.00	35.02	312972.83	.40	-8.12
384	044758	HD	10/15/76	189	7	8	1975	6.62	.01	35.00	20145.46	.30	-2.36
385	044770	HD	10/15/76	190	7	9	1975	6.62	-.01	34.98	354017.53	3.93	-7.47
386	044753	HD	10/15/76	191	7	10	1975	6.62	-.05	34.96	395592.84	.27	.25
387	044760	HD	10/15/76	192	7	11	1975	6.62	-.00	35.09	589851.51	.53	-2.06
388	044725	HD	10/15/76	193	7	12	1975	6.62	-.00	34.94	498744.46	.18	3.31
389	044762	HD	10/15/76	194	7	13	1975	6.47	.62	34.81	460947.00	.24	.38
390	044755	HD	10/17/76	195	7	14	1975	6.62	-.01	34.91	328167.82	3.92	-4.41
391	044726	HD	10/17/76	196	7	15	1975	6.62	-.00	34.90	590496.94	.27	-14.51
392	044765	HD	10/17/76	197	7	16	1975	6.62	-.01	34.90	494291.27	.24	-2.58
393	044739	HD	10/17/76	198	7	17	1975	6.62	.17	34.89	487092.38	.25	.86
394	044751	HD	10/17/76	199	7	18	1975	6.62	-.01	34.89	586407.29	.22	.10
395	044782	HD	10/17/76	200	7	19	1975	6.62	.01	35.17	412781.43	.29	-4.60
396	044749	HD	10/15/76	201	7	20	1975	6.62	-.01	34.90	486765.48	.26	-3.33
397	044672	HD	10/15/76	202	7	21	1975	6.62	-.01	34.90	478843.41	.23	1.60
398	044729	HD	10/15/76	203	7	22	1975	6.62	-.00	34.91	324207.24	.33	-.11
399	044738	HD	10/15/76	204	7	23	1975	6.62	.00	34.92	297959.42	.34	1.90
400	045743	HD	08/12/77	205	7	24	1975	6.62	.13	34.91	565340.14	.90	1.42
401	044733	HD	10/15/76	206	7	25	1975	6.62	.00	34.95	395222.71	.17	-4.67
402	044728	HD	10/25/76	207	7	26	1975	6.62	-.00	34.96	547126.07	.29	2.24
403	044783	HD	10/25/76	208	7	27	1975	6.62	-.05	34.97	529280.61	.30	2.96
404	044764	HD	10/26/76	209	7	28	1975	6.62	-.00	34.98	535654.86	3.22	-2.42
405	044752	HD	12/17/76	210	7	29	1975	6.62	-.00	35.01	479550.35	.14	2.28
406	044730	HD	12/17/76	211	7	30	1975	6.62	.01	35.03	455641.14	.23	.74
407	044775	HD	12/17/76	212	7	31	1975	6.62	.05	35.05	405102.20	.29	-2.32
408	044759	HD	10/22/76	213	8	1	1975	6.62	-.16	35.08	121904.48	.22	.28
409	044731	HD	10/22/76	214	8	2	1975	6.62	-.00	35.11	278390.64	.17	4.28
410	044763	HD	10/22/76	215	8	3	1975	6.62	.02	35.14	88845.35	.28	-1.69
411	045767	HD	08/15/77	216	8	4	1975	6.62	.00	35.14	206990.93	1.73	-2.42
412	044724	HD	08/15/77	217	8	5	1975	6.62	-.00	35.18	80178.91	.93	-8.81
413	044747	HD	08/15/77	218	8	6	1975	6.62	-.06	35.04	487976.78	.17	-8.15
414	044777	HD	11/30/76	219	8	7	1975	6.62	.12	35.03	481827.88	.32	5.40

FEC	AC TAPE		PROC	DY	MN	DM	YEAR	K	LAT	LON	E1	P1	BX
415	044745	HD	12/04/76	220	8	8	1975	6.62	-.00	35.01	546516.73	.23	-.64
416	044774	HD	10/15/76	221	8	9	1975	6.62	-.01	34.99	168224.04	.27	-.25
417	044732	HD	11/30/76	222	8	10	1975	6.62	-.01	34.98	437992.21	.29	-7.98
418	044757	HD	10/22/76	223	8	11	1975	6.62	.01	34.97	521528.00	.25	4.21
419	044740	HD	10/22/76	224	8	12	1975	6.62	-.00	34.96	457107.73	.23	3.00
420	044744	HD	10/22/76	225	8	13	1975	6.63	-.38	34.94	466090.26	.25	5.47
421	044778	HD	10/22/76	226	8	14	1975	6.62	-.02	34.93	303096.64	.23	2.06
422	044779	HD	10/22/76	227	8	15	1975	6.62	.07	34.94	462263.56	.29	-4.43
423	044761	HD	10/22/76	228	8	16	1975	6.62	.01	34.94	538278.64	.36	-2.35
424	044763	HD	12/04/76	229	8	17	1975	6.62	-.00	34.95	516952.38	.37	3.38
425	044768	HD	11/04/76	230	8	18	1975	6.62	-.00	34.94	437535.36	.14	2.21
426	044837	HD	11/23/76	231	8	19	1975	6.62	-.01	34.96	452829.54	.27	4.44
427	044868	HD	11/23/76	232	8	20	1975	6.62	.00	34.97	387429.66	.29	3.04
	1 DAYS MISSING												
428	044858	HD	11/23/76	234	8	22	1975	6.62	.02	34.96	388810.50	6.95	2.52
429	044851	HD	12/04/76	235	8	23	1975	6.62	-.01	34.99	520241.03	2.43	1.66
430	044849	HD	11/22/76	236	8	24	1975	6.62	.00	35.01	503419.72	.42	9.26
431	044839	HD	03/11/77	237	8	25	1975	6.62	-.00	35.02	484556.22	.28	7.25
432	044836	HD	11/19/76	238	8	26	1975	6.62	.22	35.02	320555.13	.42	7.83
433	044867	HD	12/04/76	239	8	27	1975	6.62	-.01	35.06	374724.03	.13	4.32
434	044865	HD	12/04/76	240	8	28	1975	6.62	-.11	35.05	338849.12	.24	5.44
435	044844	HD	11/19/76	241	8	29	1975	6.62	-.00	35.10	196657.42	.20	-.46
436	044861	HD	08/12/77	242	8	30	1975	6.62	.01	35.09	311356.95	.29	2.38
437	044845	HD	11/23/76	243	8	31	1975	6.62	.02	35.15	491482.78	.18	4.93
438	044838	HD	11/23/76	244	9	1	1975	6.62	-.00	35.13	411688.50	.32	7.30
439	044846	HD	12/03/76	245	9	2	1975	6.62	.00	35.11	177249.20	.31	2.43
440	045744	HD	08/12/77	246	9	3	1975	6.62	-.02	35.08	173552.26	.21	7.33
441	044872	HD	11/23/76	247	9	4	1975	6.62	.27	35.07	180654.73	.29	8.16
442	044848	HD	08/12/77	248	9	5	1975	6.62	-.02	35.05	188021.54	.23	8.75
443	044853	HD	11/23/76	249	9	6	1975	6.62	.02	35.03	191848.95	.38	8.13
444	044841	HD	11/23/76	250	9	7	1975	6.62	.07	35.02	142488.42	.34	5.80
445	044842	HD	12/04/76	251	9	8	1975	6.62	-.00	35.01	455934.71	.28	10.92
446	044847	HD	12/04/76	252	9	9	1975	6.62	-.01	35.00	476737.51	.21	-9.72
447	044843	HD	11/23/76	253	9	10	1975	6.62	-.02	34.99	610180.62	.18	-1.71
448	044840	HD	12/04/76	254	9	11	1975	6.62	-.00	34.98	572249.96	.23	29.07
449	044873	HD	08/12/77	255	9	12	1975	6.62	-.08	34.97	581414.11	.29	-2.66
450	044871	HD	08/12/77	256	9	13	1975	6.62	-.01	34.99	396397.21	.18	-2.57
451	044864	HD	12/04/76	257	9	14	1975	6.62	-.04	35.00	461867.22	.17	-1.69
452	044859	HD	12/04/76	258	9	15	1975	6.62	.00	34.99	446779.47	.20	-1.03
453	044863	HD	12/04/76	259	9	16	1975	6.62	-.01	34.99	347907.52	.22	-5.41
454	044860	HD	11/19/76	260	9	17	1975	6.62	.01	35.00	144234.09	.32	-5.03
455	044855	HD	11/19/76	261	9	18	1975	6.62	.00	35.00	168677.93	.30	9.74
456	044866	HD	12/04/76	262	9	19	1975	6.62	.09	35.04	416682.46	.40	-.15
457	044855	HD	12/10/76	263	9	20	1975	6.62	-.02	35.02	443157.43	.21	.46
458	044857	HD	12/10/76	264	9	21	1975	6.62	-.01	35.03	416086.26	.27	-4.11
459	044854	HD	12/10/76	265	9	22	1975	6.62	-.04	35.08	289560.20	.24	-5.17
460	044862	HD	12/10/76	266	9	23	1975	6.62	.02	35.10	251788.82	.15	-2.77
461	044870	HD	12/10/76	267	9	24	1975	6.62	.00	35.12	204861.93	.29	-6.39
462	044874	HD	12/10/76	268	9	25	1975	6.62	-.00	35.14	143093.59	.24	-5.86

REC	AC TAPE		PROC	DY	MN	DM	YEAR	R	LAT	LON	E1	P1	BX
463	045746	HD	08/12/77	269	9	26	1975	6.62	-.03	35.16	85009.46	.25	-6.55
464	044530	HD	07/01/76	270	9	27	1975	6.62	.01	35.19	315836.97	.26	-1.99
INCONSISTENT DAYS													
465	044527	HD	07/01/76	271	9	27	1975	6.62	-.02	36.07	203045.20	.19	4.85
466	044531	HD	07/01/76	272	9	29	1975	6.62	-.00	35.19	434595.59	.24	-.18
467	044526	HD	07/01/76	273	9	30	1975	6.62	.00	35.16	277777.00	.34	-4.68
468	044534	HD	06/30/76	274	10	1	1975	6.62	-.01	35.14	183972.56	.23	-2.44
469	044535	HD	06/30/76	275	10	2	1975	6.62	.02	35.11	111355.29	.21	-4.57
470	044533	HD	06/30/76	276	10	3	1975	6.62	-.04	35.08	74471.93	.29	-2.91
471	044519	HD	06/30/76	277	10	4	1975	6.62	-.00	35.07	137217.61	.32	.26
472	044525	HD	07/01/76	278	10	5	1975	6.62	-.00	35.05	368313.27	.35	-1.12
473	044463	HD	07/01/76	279	10	6	1975	6.62	-.00	35.03	248866.49	.20	-1.96
474	044532	HD	07/01/76	280	10	7	1975	6.62	-.00	35.02	215650.09	.29	8.45
475	044529	HD	07/01/76	281	10	8	1975	6.62	-.03	35.00	347527.21	.35	6.71
476	044902	HD	12/22/76	282	10	9	1975	6.62	-.03	34.99	565493.25	.33	10.42
477	044912	HD	12/22/76	283	10	10	1975	6.62	-.02	34.98	608674.88	1.24	2.21
478	044916	HD	12/22/76	284	10	11	1975	6.62	.01	34.97	561386.26	.43	6.81
1 DAYS MISSING													
479	044914	HD	12/22/76	286	10	13	1975	6.62	-.02	34.96	509650.19	.32	9.79
480	045766	HD	08/15/77	287	10	14	1975	6.62	.01	34.96	451895.71	.30	-25.59
481	044869	HD	12/21/76	288	10	15	1975	6.62	-.01	34.96	330499.29	.19	1.82
482	044911	HD	12/21/76	289	10	16	1975	6.62	.00	34.97	106057.23	.21	10.33
483	044528	HD	12/21/76	290	10	17	1975	6.62	.04	34.97	296648.18	.25	7.13
484	044913	HD	12/22/76	291	10	18	1975	6.62	-.00	34.97	379198.32	.28	-2.75
485	044917	HD	12/22/76	292	10	19	1975	6.62	.01	34.98	194041.71	.21	.28
486	044915	HD	12/22/76	293	10	20	1975	6.62	.03	35.02	60475.36	.55	12.21
487	044893	HD	12/22/76	294	10	21	1975	6.62	-.01	35.03	89999.70	.58	17.43
488	044891	HD	12/22/76	295	10	22	1975	6.62	-.01	35.04	73391.01	.29	1.82
489	044918	HD	12/22/76	296	10	23	1975	6.62	.10	35.07	92109.50	.21	4.21
490	044905	HD	12/22/76	297	10	24	1975	6.62	-.04	35.08	25407.59	.31	29.53
491	044897	HD	12/22/76	298	10	25	1975	6.62	-.01	35.14	66278.10	.29	1.53
492	044910	HD	12/22/76	299	10	26	1975	6.62	-.01	35.12	100306.65	.20	4.14
493	044895	HD	01/10/77	300	10	27	1975	6.62	.01	35.08	164973.26	.28	8.27
494	044899	HD	12/27/76	301	10	28	1975	6.62	-.00	35.06	182918.85	.21	9.05
495	044909	HD	01/26/77	302	10	29	1975	6.62	-.01	35.03	26236.09	.26	-25.04
496	045750	HD	08/11/77	303	10	30	1975	6.62	.06	35.01	163548.63	.19	-27.46
497	044898	HD	12/27/76	304	10	31	1975	6.62	-.02	34.99	306553.63	.28	15.84
498	045747	HD	08/11/77	305	11	1	1975	6.62	-.03	34.97	502085.53	.15	-21.74
499	044906	HD	12/21/76	306	11	2	1975	6.62	-.00	34.95	293995.65	.33	13.93
500	044896	HD	12/21/76	307	11	3	1975	6.62	-.00	34.94	306580.25	.93	28.50
501	044892	HD	08/11/77	308	11	4	1975	6.62	-.03	34.92	394526.78	.81	-11.57
502	044894	HD	01/07/77	309	11	5	1975	6.62	-.02	34.91	512930.84	.32	17.63
503	044907	HD	01/07/77	310	11	6	1975	6.62	.07	34.91	576094.05	.49	10.25
504	044903	HD	01/07/77	311	11	7	1975	6.62	-.00	35.51	539716.88	.28	7.38
505	045749	HD	08/12/77	312	11	8	1975	6.62	-.03	35.55	475923.68	.22	-25.62
506	044901	HD	12/22/76	313	11	9	1975	6.62	-.02	34.91	446419.30	.21	5.33
507	044904	HD	12/22/76	314	11	10	1975	6.62	-.02	35.65	241998.59	.26	24.25

REC	AC	TAPE	PROC	DY	MN	DM	YEAR	R	LAT	LON	E1	P1	BX
508	044929	HD	01/15/77	315	11	11	1975	6.62	-.01	34.91	473675.36	.23	-14.61
509	044926	HD	01/26/77	316	11	12	1975	6.62	-.02	34.91	424146.78	.20	-14.53
510	044925	HD	01/15/77	317	11	13	1975	6.62	.00	34.92	396740.82	.29	-25.52
511	044927	HD	01/15/77	318	11	14	1975	6.62	-.02	34.92	376180.86	.20	-24.35
INCONSISTENT DAYS													
512	044900	HD	01/17/77	319	11	14	1975	6.62	-.02	34.93	285773.13	.32	-22.74
513	044924	HD	01/17/77	320	11	16	1975	6.62	-.00	34.92	314016.71	.31	-18.61
514	044934	HD	01/17/77	321	11	17	1975	6.62	-.02	34.95	196116.78	.47	-30.74
515	045748	HD	03/15/77	322	11	18	1975	6.62	.01	34.97	106902.36	.60	-32.62
516	044928	HD	01/17/77	323	11	19	1975	6.62	-.22	34.96	176683.48	.23	-33.88
517	044922	HD	01/15/77	324	11	20	1975	6.62	-.00	35.01	210387.73	.48	-20.23
518	044948	HD	01/15/77	325	11	21	1975	6.61	.17	35.04	30528.66	.38	-1.00
519	044935	HD	01/15/77	326	11	22	1975	6.62	-.00	35.05	472771.81	5.41	-31.92
520	044920	HD	01/15/77	327	11	23	1975	6.62	-.02	35.05	429027.14	10.46	-35.11
521	044921	HD	01/24/77	328	11	24	1975	6.62	.00	35.10	399221.41	.31	-33.68
522	044937	HD	01/24/77	329	11	25	1975	6.62	-.01	35.00	360505.72	.13	-30.24
523	044923	HD	01/24/77	330	11	26	1975	6.62	-.01	35.15	340831.47	.21	-30.82
524	044933	HD	01/24/77	331	11	27	1975	6.62	-.01	34.96	471944.40	.27	-21.58
525	044931	HD	01/14/77	332	11	28	1975	6.62	.00	34.95	386027.00	.27	-29.24
526	044942	HD	01/14/77	333	11	29	1975	6.62	-.00	34.93	115783.52	.18	-24.02
527	044947	HD	01/14/77	334	11	30	1975	6.62	.00	34.92	329210.53	.24	-29.04
528	044932	HD	01/14/77	335	12	1	1975	6.62	-.00	34.90	500970.14	.19	-30.17
529	044938	HD	01/14/77	336	12	2	1975	6.62	-.01	35.35	551910.78	.31	-30.53
530	044940	HD	01/14/77	337	12	3	1975	6.62	-.01	34.89	564237.07	.24	-20.62
531	044939	HD	01/14/77	338	12	4	1975	6.62	-.01	34.88	478354.18	.25	-25.88
532	044945	HD	01/14/77	339	12	5	1975	6.62	-.02	34.88	472225.13	.33	-27.40
533	044936	HD	01/14/77	340	12	6	1975	6.62	.01	34.89	423155.23	.24	14.89
534	044943	HD	01/14/77	341	12	7	1975	6.62	-.01	34.89	209284.44	.28	17.78
535	044944	HD	01/14/77	342	12	8	1975	6.62	-.00	34.89	132952.30	.18	22.71
536	044941	HD	01/15/77	343	12	9	1975	6.62	-.01	34.90	365237.25	.28	-17.08
537	044930	HD	01/15/77	344	12	10	1975	6.62	-.00	34.90	411530.80	.38	-30.96
538	044946	HD	01/15/77	345	12	11	1975	6.62	-.02	34.91	455896.75	.22	-26.94
539	045030	HD	02/03/77	346	12	12	1975	6.62	-.00	34.92	225168.09	.26	-28.64
540	045039	HD	02/03/77	347	12	13	1975	6.62	.06	34.94	210763.02	.27	-1.00
541	045028	HD	02/03/77	348	12	14	1975	6.62	-.00	34.95	118763.63	.34	-27.38
542	045033	HD	02/03/77	349	12	15	1975	6.62	-.00	34.96	61824.00	.35	-25.29
543	045001	HD	02/03/77	350	12	16	1975	6.62	.01	34.98	247994.30	.25	-22.71
544	045031	HD	02/03/77	351	12	17	1975	6.62	-.00	35.00	303246.36	.22	-11.97
545	045021	HD	02/03/77	352	12	18	1975	6.62	.01	35.02	331925.43	.18	-25.59
546	045005	HD	02/03/77	353	12	19	1975	6.62	.00	35.05	323908.59	.23	-28.73
547	045003	HD	02/03/77	354	12	20	1975	6.62	-.00	35.10	280405.53	.29	-24.22
548	045002	HD	02/03/77	355	12	21	1975	6.62	-.01	35.07	222746.90	.17	-28.38
549	045007	HD	02/03/77	356	12	22	1975	6.62	-.00	35.03	45177.01	.34	-16.43
550	045022	HD	02/03/77	357	12	23	1975	6.62	.00	35.00	281121.54	.21	-15.94
551	045018	HD	02/04/77	358	12	24	1975	6.62	-.00	34.97	305455.96	.18	-22.83
552	045017	HD	02/04/77	359	12	25	1975	6.62	-.00	34.94	54691.09	.28	-6.51
553	045016	HD	02/04/77	360	12	26	1975	6.62	-.00	34.91	258998.29	.33	-19.32
554	045011	HD	02/04/77	361	12	27	1975	6.62	-.00	34.89	420318.62	.14	-21.87
555	045009	HD	02/03/77	362	12	28	1975	6.62	.00	34.87	583122.28	.31	-18.47

REC	AC TAPE		PROC	DY	MN	DM	YEAR	R	LAT	LON	E1	P1	BX
556	045008	HD	02/03/77	363	12	29	1975	6.62	.00	34.85	322439.43	.84	-29.72
557	045034	HD	02/03/77	364	12	30	1975	6.62	.00	34.83	487553.31	.60	-25.37
558	045036	HD	02/03/77	365	12	31	1975	6.62	.00	34.81	442759.96	.36	-26.44
559	045024	HD	02/03/77	1	1	1	1976	6.62	-.00	34.80	418680.60	.46	14.30
560	045025	HD	02/03/77	2	1	2	1976	6.62	.01	34.79	298882.74	.37	13.85
561	045010	HD	02/03/77	3	1	3	1976	6.62	.00	34.78	179213.27	.20	17.27
	1 DAYS MISSING												
562	045038	HD	02/03/77	5	1	5	1976	6.62	-.01	34.76	194990.98	.32	33.93
563	045006	HD	02/03/77	6	1	6	1976	6.62	.00	34.76	331981.88	.23	20.89
564	045026	HD	02/03/77	7	1	7	1976	6.62	-.03	34.75	309757.52	.22	25.13
565	045032	HD	02/03/77	8	1	8	1976	6.62	-.00	34.75	427000.04	.24	16.95
566	045020	HD	02/04/77	9	1	9	1976	6.62	-.03	34.75	303610.87	.11	13.92
567	045029	HD	02/04/77	10	1	10	1976	6.62	.01	34.75	231903.42	.31	20.33
568	045012	HD	02/04/77	11	1	11	1976	6.62	-.00	34.76	23931.78	.57	109.23
569	045023	HD	02/04/77	12	1	12	1976	6.62	.00	34.76	565507.23	.28	32.09
570	045004	HD	02/03/77	13	1	13	1976	6.62	.00	34.77	402796.01	.24	25.59
571	044908	HD	02/03/77	14	1	14	1976	6.62	-.00	34.78	364691.80	.22	21.17
572	045589	HD	06/15/77	15	1	15	1976	6.62	.02	219.97	247428.29	.20	20.33
573	045027	HD	02/03/77	16	1	16	1976	6.62	-.00	34.80	156379.67	.25	24.06
	1 DAYS MISSING												
574	045013	HD	02/04/77	18	1	18	1976	6.62	-.00	34.83	111559.81	.18	48.64
575	045014	HD	02/04/77	19	1	19	1976	6.62	.00	34.83	373030.88	.26	25.35
576	045015	HD	02/04/77	20	1	20	1976	6.62	-.00	34.84	71087.48	.21	34.85
577	045037	HD	02/04/77	21	1	21	1976	6.62	.00	34.84	83111.00	.32	19.31
578	045071	HD	02/12/77	22	1	22	1976	6.62	.01	34.85	362615.70	.26	20.27
579	045051	HD	02/12/77	23	1	23	1976	6.62	-.00	34.86	270732.82	.38	28.97
580	045059	HD	02/12/77	24	1	24	1976	6.62	-.01	34.88	498723.26	.38	18.46
581	045063	HD	02/12/77	25	1	25	1976	6.62	.00	34.89	476980.68	.21	16.21
582	045060	HD	02/18/77	26	1	26	1976	6.62	.05	34.90	475848.50	.31	14.66
583	045086	HD	02/18/77	27	1	27	1976	6.62	.00	34.93	379384.24	.28	13.56
584	045052	HD	02/19/77	28	1	28	1976	6.62	.00	34.95	322321.36	.17	6.98
585	045085	HD	02/19/77	29	1	29	1976	6.62	.00	34.97	53692.49	.20	13.18
586	045053	HD	02/11/77	30	1	30	1976	6.62	-.00	35.00	178849.80	.21	10.83
587	045076	HD	02/11/77	31	1	31	1976	6.62	.00	34.97	234518.27	.24	26.78
588	045065	HD	02/11/77	32	2	1	1976	6.62	.01	34.96	335098.06	.20	32.90
589	045064	HD	02/11/77	33	2	2	1976	6.62	.01	34.96	450111.37	.25	29.27
590	045055	HD	02/11/77	34	2	3	1976	6.62	.01	34.95	378828.04	.18	22.90
591	045089	HD	02/11/77	35	2	4	1976	6.62	.00	34.94	477048.84	.21	22.12
592	045066	HD	02/11/77	36	2	5	1976	6.62	.01	34.94	423788.39	.17	12.44
593	045087	HD	02/18/77	37	2	6	1976	6.62	.01	34.94	487046.94	.19	16.72
594	045067	HD	02/12/77	38	2	7	1976	6.62	.01	34.94	352341.49	.13	15.34
595	045054	HD	02/12/77	39	2	8	1976	6.62	-.00	34.94	225813.25	.17	34.37
596	045126	HD	02/25/77	40	2	9	1976	6.62	.01	34.95	532521.83	.22	19.87
597	045093	HD	02/12/77	41	2	10	1976	6.62	.01	34.95	565220.79	.30	10.72
598	045075	HD	02/12/77	42	2	11	1976	6.62	.00	34.96	482901.75	.28	11.18
599	045050	HD	02/11/77	43	2	12	1976	6.62	.01	34.97	418679.84	.23	13.16
600	045073	HD	02/11/77	44	2	13	1976	6.62	.01	34.98	515085.02	.35	18.60

REC	AC TAPE		PROC	DY	MN	DM	YEAR	R	LAT	LON	E1	P1	BX
601	045081	HD	02/11/77	45	2	14	1976	6.62	.01	35.00	513213.23	.18	12.09
602	045083	HD	02/11/77	46	2	15	1976	6.62	.02	35.01	437643.83	.35	19.22
603	045058	HD	02/11/77	47	2	16	1976	6.62	-.00	35.03	461410.79	.23	2.68
604	045091	HD	02/11/77	48	2	17	1976	6.62	-.00	35.04	319509.40	.27	5.17
605	045062	HD	02/11/77	49	2	18	1976	6.62	-.00	35.06	92213.16	.54	18.22
606	045092	HD	02/11/77	50	2	19	1976	6.62	-.00	35.08	407283.33	2.11	9.45
607	045068	HD	02/11/77	51	2	20	1976	6.62	.00	35.11	456299.24	1.33	14.27
	1 DAYS MISSING												
608	045056	HD	02/11/77	53	2	22	1976	6.62	-.00	35.09	357736.77	.49	16.90
609	045061	HD	02/11/77	54	2	23	1976	6.62	.00	35.06	446520.03	.26	4.21
610	045057	HD	02/12/77	55	2	24	1976	6.62	-.00	35.04	394932.38	.34	1.45
611	045090	HD	02/12/77	56	2	25	1976	6.62	.02	35.02	274759.69	.28	7.94
612	045088	HD	02/12/77	57	2	26	1976	6.62	.00	35.00	148994.53	.51	1.32
613	045084	HD	02/12/77	58	2	27	1976	6.62	-.00	34.99	30601.57	.37	31.49
614	045069	HD	02/12/77	59	2	28	1976	6.62	-.00	34.97	498442.36	.24	16.77
615	045078	HD	02/12/77	60	2	29	1976	6.62	.04	34.95	240053.13	.21	16.40
616	045074	HD	02/12/77	61	3	1	1976	6.61	.13	34.93	548140.52	.23	12.75
617	045077	HD	02/12/77	62	3	2	1976	6.62	-.14	34.95	-1.00	-1.00	-1.00
618	045082	HD	02/11/77	63	3	3	1976	6.62	.00	34.93	558449.80	.35	6.15
619	045072	HD	02/11/77	64	3	4	1976	6.62	.00	34.92	524019.35	.29	13.92
620	045079	HD	02/11/77	65	3	5	1976	6.62	.00	34.91	465889.95	.27	3.73
621	045125	HD	02/26/77	66	3	6	1976	6.62	.00	34.91	483262.56	.27	9.99
622	045134	HD	02/26/77	67	3	7	1976	6.62	.00	34.93	513282.21	.29	16.31
623	045128	HD	02/26/77	68	3	8	1976	6.62	.00	34.93	503424.30	.27	21.89
624	045133	HD	03/01/77	69	3	9	1976	6.62	.00	34.94	532065.56	.23	-23.01
625	045135	HD	02/26/77	70	3	10	1976	6.62	.01	34.94	528230.32	.52	10.85
626	045151	HD	02/26/77	71	3	11	1976	6.62	-.00	34.95	576259.32	.29	12.58
627	045136	HD	02/25/77	72	3	12	1976	6.62	.00	34.96	251586.59	.70	30.21
628	045157	HD	02/25/77	73	3	13	1976	6.62	-.00	34.97	509673.90	4.12	8.20
629	045131	HD	02/25/77	74	3	14	1976	6.62	-.00	34.98	351495.93	.36	11.96
630	045132	HD	02/25/77	75	3	15	1976	6.62	.00	34.99	355008.94	.27	3.72
631	045143	HD	02/26/77	76	3	16	1976	6.62	-.02	35.00	16456.01	2.94	4.52
632	045146	HD	02/26/77	77	3	17	1976	6.62	-.01	35.02	381037.62	4.54	8.33
633	045141	HD	02/26/77	78	3	18	1976	6.62	.01	35.03	528829.73	1.93	4.72
634	045145	HD	03/13/77	79	3	19	1976	6.62	-.00	35.06	421125.05	.82	-22.42
	1 DAYS MISSING												
635	045144	HD	02/25/77	81	3	21	1976	6.62	.00	35.08	403014.09	.28	.99
636	045140	HD	02/25/77	82	3	22	1976	6.62	-.00	35.05	341683.35	.27	-1.28
637	045137	HD	02/25/77	83	3	23	1976	6.62	-.01	35.03	267362.60	.24	-3.86
638	045139	HD	02/26/77	84	3	24	1976	6.62	.00	35.01	250852.30	.10	2.04
639	045155	HD	02/26/77	85	3	25	1976	6.62	.00	34.99	232705.97	.36	-3.37
640	045174	HD	02/26/77	86	3	26	1976	6.62	.01	34.97	97911.14	.40	-5.30
641	045129	HD	05/06/77	87	3	27	1976	6.62	.00	34.95	308429.58	2.67	-11.11
642	045138	HD	02/25/77	88	3	28	1976	6.62	-.00	34.94	613923.92	3.43	8.08
643	045166	HD	02/25/77	89	3	29	1976	6.62	.01	34.92	430083.60	2.62	4.40
644	045130	HD	02/25/77	90	3	30	1976	6.62	.00	34.91	412563.28	.65	4.74
645	045152	HD	02/25/77	91	3	31	1976	6.62	.02	34.90	519034.51	1.59	7.89

REC	AC TAPE		PROC	DY	MN	DM	YEAR	R	LAT	LON	E1	P1	BX
646	045147	HD	02/25/77	92	4	1	1976	6.62	.00	34.89	426272.44	.67	-.48
647	045158	HD	02/25/77	93	4	2	1976	6.62	.01	34.88	522502.10	.22	17.38
648	045171	HD	02/25/77	94	4	3	1976	6.62	.00	34.88	425401.06	.27	19.13
649	045142	HD	02/25/77	95	4	4	1976	6.62	.00	34.88	516058.17	.22	15.28
650	045149	HD	02/26/77	96	4	5	1976	6.62	.00	34.88	556744.20	.38	13.21
651	045156	HD	02/26/77	97	4	6	1976	6.62	-.00	34.88	585993.56	3.27	5.42
652	045172	HD	02/26/77	98	4	7	1976	6.62	-.00	34.88	618236.70	2.54	5.07
653	045150	HD	02/26/77	99	4	8	1976	6.62	.00	34.89	672743.25	48.21	2.22
654	045159	HD	02/26/77	100	4	9	1976	6.62	.00	34.89	433518.00	.25	4.22
655	045161	HD	02/26/77	101	4	10	1976	6.62	.00	34.90	317792.05	.31	7.78
656	045148	HD	02/26/77	102	4	11	1976	6.62	-.00	34.91	277205.60	.31	-5.98
657	045170	HD	02/26/77	103	4	12	1976	6.62	.00	34.92	141941.97	.46	-1.28
658	045160	HD	02/26/77	104	4	13	1976	6.62	.00	34.93	341212.45	.39	-1.08
659	045169	HD	02/26/77	105	4	14	1976	6.62	-.00	34.94	340052.64	.20	-4.57
660	045177	HD	02/26/77	106	4	15	1976	6.62	-.00	34.95	463983.68	.27	-4.18
661	045154	HD	02/26/77	107	4	16	1976	6.62	.00	34.97	424851.65	.20	-5.75
662	045175	HD	02/28/77	108	4	17	1976	6.62	.00	34.99	355455.11	.22	-26.11
	1 DAYS MISSING												
663	045153	HD	02/28/77	110	4	19	1976	6.62	-.00	34.96	184580.79	.15	-24.43
664	045173	HD	02/28/77	111	4	20	1976	6.62	-.00	34.94	246347.02	.31	-22.72
665	045167	HD	02/28/77	112	4	21	1976	6.62	.02	34.92	138920.94	.20	-22.23
666	045164	HD	02/28/77	113	4	22	1976	6.62	.00	34.91	30307.88	.30	-22.02
667	045168	HD	02/28/77	114	4	23	1976	6.62	.01	34.89	455529.55	.27	-17.06
668	045165	HD	02/28/77	115	4	24	1976	6.62	.00	34.88	173097.27	.27	-22.60
669	045176	HD	02/28/77	116	4	25	1976	6.62	.00	34.87	325573.18	.25	-16.89
670	045162	HD	03/18/77	117	4	26	1976	6.62	.00	34.86	404231.51	.31	-19.10
671	045153	HD	02/28/77	118	4	27	1976	6.62	-.00	34.85	204244.61	.25	-4.73
672	045178	HD	02/28/77	119	4	28	1976	6.62	.00	34.85	319089.30	.50	-7.97
673	045191	HD	03/09/77	120	4	29	1976	6.62	.01	34.85	332748.63	.40	-21.40
674	044786	HD	03/09/77	121	4	30	1976	6.62	-.00	34.85	233161.04	.20	-12.72
675	044793	HD	10/15/76	122	5	1	1976	6.62	-.04	34.86	482901.16	170.86	-1.30
676	044792	HD	10/18/76	123	5	2	1976	-1.00	-1.00	-1.00	182301.08	72.39	-1.00
677	044459	HD	10/13/76	124	5	3	1976	-1.00	-1.00	-1.00	177812.81	3.34	-1.00
	INCONSISTENT DAYS												
678	044788	HD	10/15/76	125	5	3	1976	6.62	-.00	34.88	412048.79	.42	3.26
679	044791	HD	10/18/76	126	5	5	1976	6.62	.00	34.89	513268.71	.73	.46
680	044790	HD	10/18/76	127	5	6	1976	6.62	.00	34.90	476581.23	.40	1.78
681	045208	HD	03/09/77	128	5	7	1976	6.62	.00	34.92	577740.99	.79	-14.22
682	045194	HD	04/07/77	129	5	8	1976	6.62	.00	34.93	555315.27	.39	-21.72
683	045190	HD	03/09/77	130	5	9	1976	6.62	.00	34.94	158014.16	.21	-20.51
684	045193	HD	03/09/77	131	5	10	1976	6.62	-.00	34.96	288865.64	.31	-22.52
685	045189	HD	03/09/77	132	5	11	1976	6.62	-.00	34.98	290281.95	.35	-23.25
686	045236	HD	03/09/77	133	5	12	1976	6.62	-.00	35.00	336399.14	.22	-18.82
687	045207	HD	03/09/77	134	5	13	1976	6.62	.00	35.02	348863.29	.29	-22.19
688	045198	HD	03/03/77	135	5	14	1976	6.62	-.00	35.05	255102.24	.31	-21.89
689	045231	HD	03/09/77	136	5	15	1976	6.62	-.00	35.05	256648.85	.18	-23.73
690	045192	HD	03/03/77	137	5	16	1976	6.62	-.00	35.03	314479.52	.38	-22.37

REC	AC	TAPE	PROC	DY	MN	DM	YEAR	F	LAT	LON	E1	P1	BX
691	045195	HD	03/09/77	138	5	17	1976	6.62	-.00	35.01	144826.47	.22	-22.55
692	045199	HD	03/09/77	139	5	18	1976	6.62	-.00	34.99	128952.82	63.44	-22.96
693	045200	HD	03/09/77	140	5	19	1976	6.62	.00	34.98	93076.30	.15	-24.66
694	045217	HD	03/09/77	141	5	20	1976	6.62	-.00	34.96	16717.94	.34	-28.83
695	045197	HD	03/11/77	142	5	21	1976	6.62	-.00	34.95	456678.65	.25	-19.26
696	045230	HD	03/10/77	143	5	22	1976	6.62	.02	34.93	148010.37	.27	-19.68
697	045216	HD	03/11/77	144	5	23	1976	6.62	-.00	34.93	418534.51	.17	-20.69
698	045196	HD	03/10/77	145	5	24	1976	6.62	-.00	34.92	309565.61	.38	-18.53
699	045205	HD	04/07/77	146	5	25	1976	6.62	-.00	34.91	177081.65	.31	-21.56
700	045206	HD	03/10/77	147	5	26	1976	6.62	.00	34.91	278221.74	.17	-17.91

1 DAYS MISSING

701	045220	HD	03/10/77	149	5	28	1976	6.62	-.00	34.91	453571.81	.22	-17.77
702	045204	HD	03/10/77	150	5	29	1976	6.62	.00	34.91	642892.33	1.09	-16.32
703	045209	HD	03/10/77	151	5	30	1976	6.62	.03	34.93	531864.21	.33	-15.86
704	045237	HD	03/10/77	152	5	31	1976	6.62	-.00	34.94	489939.46	.29	-16.86
705	045202	HD	03/10/77	153	6	1	1976	6.62	.00	34.95	416101.08	.22	-17.90
706	045218	HD	03/09/77	154	6	2	1976	6.62	-.00	34.96	525717.41	.27	-18.23
707	045201	HD	03/09/77	155	6	3	1976	6.62	-.00	34.97	363543.53	.35	-17.31
708	045214	HD	03/09/77	156	6	4	1976	6.62	.00	34.98	155546.91	.24	-16.10
709	045289	HD	03/18/77	157	6	5	1976	6.62	-.02	34.99	358384.26	.29	-24.49

1 DAYS MISSING

710	045203	HD	03/10/77	159	6	7	1976	6.61	.10	34.98	429843.16	.30	-20.79
711	045212	HD	03/10/77	160	6	8	1976	6.62	-.00	35.05	524550.75	.17	-23.05
712	045238	HD	03/10/77	161	6	9	1976	6.61	.08	35.02	444178.30	.32	-20.61
713	045221	HD	03/10/77	162	6	10	1976	6.62	-.00	35.09	420222.18	.20	-21.53
714	045219	HD	03/19/77	163	6	11	1976	6.62	-.00	35.12	371133.29	.20	-15.56
715	045215	HD	03/19/77	164	6	12	1976	6.62	-.00	35.14	322439.69	.23	-17.66
716	045241	HD	03/19/77	165	6	13	1976	6.62	-.00	35.16	388289.19	.25	-21.42
717	045210	HD	03/19/77	166	6	14	1976	6.62	.00	35.13	377643.63	.23	-18.97
718	045188	HD	03/19/77	167	6	15	1976	6.62	.00	35.11	327103.86	.35	-19.85
719	045227	HD	03/18/77	168	6	16	1976	6.62	-.00	35.08	182730.98	.28	-19.97
720	045240	HD	03/18/77	169	6	17	1976	6.62	.00	35.06	136549.29	.35	-17.75
721	045222	HD	03/18/77	170	6	18	1976	6.62	.00	35.04	281002.47	.32	-17.71
722	045223	HD	03/19/77	171	6	19	1976	6.62	.00	35.02	439321.04	.20	-17.79
723	045211	HD	03/19/77	172	6	20	1976	6.62	-.00	35.01	421846.25	.23	-20.13
724	045243	HD	03/19/77	173	6	21	1976	6.62	-.00	34.99	330807.46	.27	-19.38
725	045228	HD	03/19/77	174	6	22	1976	6.62	-.00	34.98	225178.17	.23	-20.06
726	045233	HD	03/19/77	175	6	23	1976	6.62	.00	34.97	142194.85	.27	-20.56
727	045224	HD	03/19/77	176	6	24	1976	6.62	.00	34.96	108435.32	.24	-19.41
728	045225	HD	03/19/77	177	6	25	1976	6.62	.00	34.96	36110.62	.18	-15.36
729	045234	HD	03/19/77	178	6	26	1976	6.62	-.00	34.95	427919.70	.24	-16.64
730	045229	HD	03/19/77	179	6	27	1976	6.62	.00	34.95	327862.18	.31	-17.28
731	045232	HD	03/19/77	180	6	28	1976	6.62	-.00	34.95	462752.21	.22	-17.78
732	045239	HD	03/19/77	181	6	29	1976	6.62	-.00	34.95	302956.84	.21	-16.83
733	045226	HD	03/19/77	182	6	30	1976	6.62	-.00	34.96	257462.13	.34	-21.53

1 DAYS MISSING

REC	AC	TAPE	PROC	DY	MN	DM	YEAR	R	LAT	LON	E1	P1	BX
734	045327	HD	03/26/77	184	7	2	1976	6.62	.00	34.96	522691.14	.32	-28.41
735	045295	HD	04/07/77	185	7	3	1976	6.62	-.00	34.97	484037.05	.42	-22.18
736	045297	HD	03/26/77	186	7	4	1976	6.62	-.00	34.98	488229.33	.42	-20.09
	1	DAYS MISSING											
737	045309	HD	03/26/77	188	7	6	1976	6.62	-.03	34.99	436502.05	.31	-21.36
738	045319	HD	03/26/77	189	7	7	1976	6.61	-.03	34.98	422667.53	.31	-21.18
739	045298	HD	03/26/77	190	7	8	1976	6.62	-.00	35.03	477468.73	.20	-22.72
740	045308	HD	03/26/77	191	7	9	1976	6.62	.00	35.05	478372.39	.22	-27.58
741	045290	HD	03/26/77	192	7	10	1976	6.62	-.00	35.07	447433.60	.28	-22.63
742	045296	HD	03/26/77	193	7	11	1976	6.62	.00	35.09	364942.87	.71	-22.85
	1	DAYS MISSING											
743	044704	HD	03/26/77	195	7	13	1976	6.62	.00	35.03	181374.56	.24	-22.69
744	045300	HD	03/25/77	196	7	14	1976	6.62	-.00	35.01	145008.06	.27	-24.39
745	045320	HD	04/08/77	197	7	15	1976	6.62	-.00	35.00	203869.09	.21	-18.46
746	045323	HD	04/08/77	198	7	16	1976	6.62	.00	34.98	193901.20	.29	-20.09
747	045293	HD	04/08/77	199	7	17	1976	6.62	-.00	34.97	401878.64	.24	-19.68
748	045303	HD	04/07/77	200	7	18	1976	6.62	-.06	34.94	437884.97	.17	-22.27
749	045299	HD	03/26/77	201	7	19	1976	6.62	-.00	34.94	474906.48	.98	-21.58
750	045301	HD	04/07/77	202	7	20	1976	6.62	-.00	34.94	335632.74	.22	-23.09
751	045342	HD	04/08/77	203	7	21	1976	6.62	-.00	34.93	248956.22	.31	-20.51
752	045341	HD	03/26/77	204	7	22	1976	6.62	-.00	34.93	188323.91	.30	-23.43
753	045302	HD	03/26/77	205	7	23	1976	6.62	-.00	34.93	87079.30	.25	-20.27
	1	DAYS MISSING											
754	045306	HD	03/26/77	207	7	25	1976	6.62	-.00	34.94	155187.30	.18	-19.21
	1	DAYS MISSING											
755	044705	HD	04/08/77	209	7	27	1976	6.62	.00	34.94	165637.97	.24	-20.13
756	045322	HD	04/15/77	210	7	28	1976	6.62	-.00	34.95	142184.21	.20	-30.98
757	045333	HD	04/15/77	211	7	29	1976	6.62	-.01	34.96	385462.30	.31	-25.56
758	045328	HD	03/26/77	212	7	30	1976	6.62	-.00	34.97	462344.97	.18	-20.97
759	045316	HD	03/26/77	213	7	31	1976	6.62	.02	34.98	525847.32	.34	-1.00
760	045349	HD	04/15/77	214	8	1	1976	6.62	-.01	34.99	407226.55	.24	-20.55
761	045326	HD	04/15/77	215	8	2	1976	6.62	-.00	35.00	377880.80	.22	-19.86
762	045350	HD	03/26/77	216	8	3	1976	6.63	-.00	34.52	422688.83	.18	-23.67
763	045313	HD	04/08/77	217	8	4	1976	6.63	.00	33.63	384064.37	.21	-19.28
764	045330	HD	03/26/77	218	8	5	1976	6.63	-.00	32.16	286241.59	.23	-19.86
	1	DAYS MISSING											
765	045339	HD	03/26/77	220	8	7	1976	6.63	-.00	29.21	375652.07	.19	-22.97
766	045352	HD	04/08/77	221	8	8	1976	6.63	-.00	27.74	319130.91	.25	-20.37
767	045351	HD	03/26/77	222	8	9	1976	6.63	.00	26.25	130298.71	.31	-20.98
768	045340	HD	04/08/77	223	8	10	1976	6.63	.00	24.79	283788.28	.31	-24.67
769	045332	HD	04/06/77	224	8	11	1976	6.63	-.00	23.33	413728.55	.28	-24.08

REC	AC	TAPE	PROC	DY	MN	DM	YEAR	R	LAT	LON	E1	P1	BX
770	045331	HD	04/06/77	225	8	12	1976	6.63	.00	21.86	457855.80	.36	-22.36
	1 DAYS MISSING												
771	045324	HD	04/06/77	227	8	14	1976	6.63	-.02	18.99	251714.49	.17	-19.88
772	045343	HD	04/06/77	228	8	15	1976	6.63	-.00	17.48	162460.04	.32	-22.85
773	045347	HD	04/06/77	229	8	16	1976	6.63	-.00	16.02	214524.85	.27	-20.62
	1 DAYS MISSING												
774	045345	HD	04/07/77	231	8	18	1976	6.63	-.00	13.11	101856.90	.20	-18.96
	1 DAYS MISSING												
775	045317	HD	04/06/77	233	8	20	1976	6.63	.00	10.22	60831.81	.30	-21.40
776	045312	HD	04/06/77	234	8	21	1976	6.63	-.00	8.78	93643.81	.30	-21.33
777	045344	HD	04/06/77	235	8	22	1976	6.63	-.00	7.34	66452.10	.23	-23.41
778	045334	HD	04/07/77	236	8	23	1976	6.63	-.00	5.90	143823.02	37.82	-20.72
779	045335	HD	04/07/77	237	8	24	1976	6.63	-.00	4.45	392318.70	2.98	-21.86
	INCONSISTENT DAYS												
780	045336	HD	04/07/77	238	8	26	1976	6.63	-.00	3.00	366874.39	.39	-21.38
781	045346	HD	04/07/77	239	8	26	1976	6.63	-.00	1.56	413368.37	.23	-20.43
	1 DAYS MISSING												
782	045348	HD	04/07/77	241	8	28	1976	6.63	-.00	358.66	420722.10	.24	-20.65
783	044884	HD	04/07/77	242	8	29	1976	6.63	-.00	357.22	468183.77	.25	-20.12
784	044886	HD	04/07/77	243	8	30	1976	6.63	-.00	355.78	414476.77	.43	-19.28
785	044885	HD	04/07/77	244	8	31	1976	6.63	-.00	354.34	395820.85	.31	-20.18
786	045310	HD	04/07/77	245	9	1	1976	6.63	.00	352.90	109226.33	.23	-24.35
787	045377	HD	04/30/77	246	9	2	1976	6.63	-.01	351.46	203960.74	.20	-15.60
788	045378	HD	04/30/77	247	9	3	1976	6.63	.00	350.01	251976.02	.28	-21.06
789	045318	HD	04/07/77	248	9	4	1976	6.63	-.00	348.58	414946.66	.32	-16.72
790	045392	HD	05/04/77	249	9	5	1976	6.63	-.00	347.13	306606.55	.28	-25.40
791	045379	HD	05/04/77	250	9	6	1976	6.63	.00	345.70	302976.12	.41	-17.40
792	045380	HD	04/05/77	251	9	7	1976	6.63	-.00	344.27	275228.57	.29	-18.32
793	045382	HD	04/05/77	252	9	8	1976	6.63	.00	342.83	319310.20	.34	-20.45
794	045432	HD	04/05/77	253	9	9	1976	6.63	-.07	341.52	255156.10	.21	-17.74
795	045389	HD	04/05/77	254	9	10	1976	6.63	-.00	339.96	339589.01	.31	-19.78
796	045381	HD	04/29/77	255	9	11	1976	6.63	.00	338.52	220848.32	.34	-18.65
797	045390	HD	04/29/77	256	9	12	1976	6.63	-.00	337.09	78968.48	.25	-17.83
798	045398	HD	04/29/77	257	9	13	1976	6.63	-.00	335.65	188285.35	.22	-14.47
799	045434	HD	04/29/77	258	9	14	1976	6.63	-.00	334.21	175885.14	.27	-15.50
800	045411	HD	05/04/77	259	9	15	1976	6.63	-.00	332.77	5240.41	.24	-15.68
801	045412	HD	05/04/77	260	9	16	1976	6.63	-.01	331.37	166557.32	.27	-17.22
802	045391	HD	05/04/77	261	9	17	1976	6.63	-.00	329.89	83534.00	.26	-17.59
803	045384	HD	05/04/77	262	9	18	1976	6.63	.00	328.44	178914.21	.27	-7.51
804	045388	HD	05/04/77	263	9	19	1976	6.63	-.00	327.00	253255.57	.19	-15.80
805	045385	HD	05/04/77	264	9	20	1976	6.63	-.00	325.56	336891.76	.43	-13.36

REC	AC TAPE		PROC	DY	MN	DM	YEAR	R	LAT	LON	E1	P1	BX
806	045383	HD	05/04/77	265	9	21	1976	6.63	-.00	324.11	472747.58	.21	-13.98
807	045386	HD	05/04/77	266	9	22	1976	6.63	-.00	322.66	439430.60	.27	-14.58
808	045425	HD	04/05/77	267	9	23	1976	6.63	-.00	321.21	422946.42	.31	-18.02
809	045414	HD	04/05/77	268	9	24	1976	6.63	-.00	319.76	425492.02	.27	-18.25
810	045410	HD	04/05/77	269	9	25	1976	6.63	-.00	318.30	280005.99	.21	-4.26
811	045387	HD	04/30/77	270	9	26	1976	6.63	-.00	316.85	188344.34	.21	-11.54
	1 DAYS MISSING												
812	045315	HD	04/06/77	272	9	28	1976	6.63	-.00	313.94	278018.23	.18	-20.25
813	045394	HD	04/30/77	273	9	29	1976	6.63	-.00	312.49	246504.01	.32	-21.81
814	045413	HD	04/30/77	274	9	30	1976	6.63	.00	310.99	182060.14	.32	-19.24
815	045397	HD	04/05/77	275	10	1	1976	6.63	-.00	309.55	141371.25	.28	-11.03
816	045395	HD	04/05/77	276	10	2	1976	6.63	-.04	308.13	353005.66	.25	-14.10
817	045393	HD	04/05/77	277	10	3	1976	6.63	-.00	306.62	405158.75	.32	-13.61
	INCONSISTENT DAYS												
818	045406	HD	04/05/77	278	10	5	1976	6.63	-.00	305.16	393695.38	.27	-4.85
819	045129	HD	04/05/77	279	10	5	1976	6.63	-.01	303.81	247903.41	.35	-12.24
820	045396	HD	05/04/77	280	10	6	1976	6.63	-.00	302.22	269479.40	.20	-10.64
821	045399	HD	05/04/77	281	10	7	1976	6.63	-.00	300.76	270507.70	.28	-17.25
822	045401	HD	05/04/77	282	10	8	1976	6.63	-.00	299.29	298614.40	.31	-15.40
823	045407	HD	04/30/77	283	10	9	1976	6.63	-.00	297.82	226037.05	.29	-8.76
824	045402	HD	04/30/77	284	10	10	1976	6.63	-.00	296.35	-1.00	-1.00	-1.00
825	045403	HD	04/30/77	285	10	11	1976	6.63	-.00	294.87	86154.30	.27	-2.81
826	045404	HD	04/30/77	286	10	12	1976	6.63	-.00	293.40	58264.17	.21	-13.62
827	045405	HD	04/05/77	287	10	13	1976	6.63	.00	291.92	344174.36	.25	-5.25
828	045530	HD	05/18/77	288	10	14	1976	6.63	-.00	290.45	303174.11	.18	-4.85
829	045438	HD	04/05/77	289	10	15	1976	6.63	-.00	288.97	65738.54	.17	-7.95
830	045408	HD	04/05/77	290	10	16	1976	6.63	-.00	287.49	377559.59	.31	-1.45
831	045427	HD	04/05/77	291	10	17	1976	6.63	.00	286.00	-1.00	-1.00	-1.00
832	045416	HD	05/18/77	292	10	18	1976	6.63	-.00	284.54	396352.28	.38	-7.24
833	045420	HD	05/18/77	293	10	19	1976	6.63	-.00	283.05	458534.26	.23	-4.97
834	045431	HD	04/05/77	294	10	20	1976	6.63	-.00	281.56	321805.55	.17	-4.63
835	045426	HD	05/18/77	295	10	21	1976	6.63	.01	280.05	334017.24	.32	4.50
836	045421	HD	05/05/77	296	10	22	1976	6.63	.00	278.58	84384.39	.27	-1.27
837	045415	HD	05/05/77	297	10	23	1976	6.63	-.00	277.10	106864.08	.14	1.49
	INCONSISTENT DAYS												
838	045433	HD	05/05/77	298	10	23	1976	6.63	.01	275.58	-1.00	-1.00	-1.00
839	045435	HD	05/05/77	299	10	25	1976	6.63	-.00	274.11	187758.63	.27	3.65
	INCONSISTENT DAYS												
840	045430	HD	05/05/77	300	10	25	1976	6.63	.00	272.62	110084.22	.24	3.36
841	045422	HD	05/05/77	301	10	27	1976	6.63	.00	271.13	87971.76	.21	5.45
842	045436	HD	05/05/77	302	10	28	1976	6.63	-.00	269.64	187661.74	.32	3.78
843	045424	HD	05/05/77	303	10	29	1976	6.63	-.00	268.15	50123.41	.30	6.44
844	045428	HD	05/05/77	304	10	30	1976	6.63	-.00	266.65	76204.55	.27	6.72

REC	AC	TAPE	PROC	DY	MN	DM	YEAR	P	LAT	LON	E1	P1	BX
845	045423	HD	05/05/77	305	10	31	1976	6.63	.00	265.14	327831.56	.64	-5.38
846	045417	HD	05/05/77	306	11	1	1976	6.63	.01	263.65	383972.85	.31	2.02
	1 DAYS MISSING												
847	045439	HD	05/24/77	308	11	3	1976	6.63	.02	260.66	305191.57	.29	5.34
848	045437	HD	05/05/77	309	11	4	1976	6.63	.01	259.16	341290.61	.30	9.90
849	045466	HD	05/18/77	310	11	5	1976	6.63	.01	257.67	284218.87	.25	9.76
850	045507	HD	05/18/77	311	11	6	1976	6.63	-.00	256.20	252098.78	.37	11.98
851	045533	HD	05/18/77	312	11	7	1976	6.63	.01	254.67	194310.92	.27	13.15
852	045474	HD	05/18/77	313	11	8	1976	6.63	.01	253.16	129565.31	.40	10.60
853	045467	HD	05/18/77	314	11	9	1976	6.63	.01	251.67	49440.99	.32	12.74
854	045499	HD	05/18/77	315	11	10	1976	6.63	.00	250.20	129387.37	.25	10.91
855	045472	HD	05/18/77	316	11	11	1976	6.63	.01	248.69	436457.77	.38	12.48
856	045487	HD	05/18/77	317	11	12	1976	6.63	.01	247.22	420526.64	.27	10.20
857	045568	HD	06/14/77	318	11	13	1976	6.63	.01	245.70	402286.19	.29	11.76
	1 DAYS MISSING												
858	045583	HD	06/14/77	320	11	15	1976	6.63	.01	242.71	513052.59	.28	12.24
859	045469	HD	05/18/77	321	11	16	1976	6.63	.01	241.20	490939.09	.38	13.50
860	044919	HD	05/18/77	322	11	17	1976	6.63	-.08	239.87	301070.08	.25	15.60
861	045475	HD	05/19/77	323	11	18	1976	6.63	.01	238.21	282834.21	.38	-23.15
862	045476	HD	05/18/77	324	11	19	1976	6.63	-.09	236.90	254301.64	.22	-20.98
863	045477	HD	05/18/77	325	11	20	1976	6.63	-.00	235.26	151755.87	.35	-28.02
864	045473	HD	05/18/77	326	11	21	1976	6.63	-.17	234.19	177099.91	.17	-24.77
865	045468	HD	05/18/77	327	11	22	1976	6.63	-.00	232.28	191011.16	.24	-32.61
	1 DAYS MISSING												
866	045485	HD	05/18/77	329	11	24	1976	6.63	-.00	229.29	67163.47	.24	-31.22
	2 DAYS MISSING												
867	045498	HD	05/17/77	332	11	27	1976	6.63	.00	224.83	159860.36	.26	-28.69
868	045471	HD	05/17/77	333	11	28	1976	6.63	-.00	223.36	337594.02	.20	-21.59
869	045480	HD	05/18/77	334	11	29	1976	6.63	-.00	221.86	294828.65	.24	-26.39
870	045489	HD	05/18/77	335	11	30	1976	6.63	-.00	220.91	251147.38	.28	-27.74
871	045482	HD	05/18/77	336	12	1	1976	6.62	-.00	220.32	320224.52	.27	-34.09
872	045585	HD	06/14/77	337	12	2	1976	6.63	.12	217.00	253502.25	.29	-32.50
873	045490	HD	05/18/77	338	12	3	1976	6.62	-.00	219.96	168863.91	.48	-30.98
874	045478	HD	05/17/77	339	12	4	1976	6.62	-.08	219.96	115054.47	.14	23.30
875	045497	HD	05/17/77	340	12	5	1976	6.62	-.00	219.96	278628.26	.23	17.53
876	045484	HD	05/17/77	341	12	6	1976	6.62	-.00	219.96	263411.26	.20	18.79
877	045486	HD	05/17/77	342	12	7	1976	6.62	-.00	219.97	199641.34	.11	21.70
878	045481	HD	05/17/77	343	12	8	1976	6.62	.00	219.97	45100.07	.17	29.67
879	045503	HD	05/17/77	344	12	9	1976	6.62	-.00	219.97	411213.88	.32	19.55
880	045483	HD	05/17/77	345	12	10	1976	6.62	-.00	219.98	380011.15	.23	19.37
881	045496	HD	05/17/77	346	12	11	1976	6.62	-.00	219.99	397510.89	.15	19.86
882	045488	HD	05/18/77	347	12	12	1976	6.62	.00	219.99	379687.18	.28	25.52
883	045581	HD	06/15/77	348	12	13	1976	6.62	-.01	219.98	418094.67	.14	19.97

REC	AC	TAPE	PROC	DY	MN	DM	YEAR	F	LAT	LON	E1	P1	BX
884	045513	HD	05/18/77	349	12	14	1976	6.62	-.00	219.97	401625.94	.27	16.79
885	045575	HD	06/15/77	350	12	15	1976	6.62	.00	219.95	331023.31	.23	-10.76
886	045576	HD	06/15/77	351	12	16	1976	6.62	.09	219.94	232178.93	.12	19.35
887	045493	HD	05/13/77	352	12	17	1976	6.62	-.00	219.93	120100.51	.23	21.38
888	045518	HD	05/19/77	353	12	18	1976	6.62	-.01	219.92	186552.97	.27	18.20
889	045525	HD	05/19/77	354	12	19	1976	6.62	.01	219.91	309485.07	.23	19.41
890	045596	HD	06/15/77	355	12	20	1976	6.62	-.01	219.90	329172.49	.22	21.59
891	045553	HD	06/03/77	356	12	21	1976	6.62	.00	219.90	218936.39	.29	20.03
892	045567	HD	06/14/77	357	12	22	1976	6.62	-.00	219.90	219746.00	.15	25.72
893	045569	HD	06/14/77	358	12	23	1976	6.62	.00	219.89	106171.09	.10	22.73
894	045582	HD	06/14/77	359	12	24	1976	6.62	.00	219.89	175362.94	.27	24.49
895	045495	HD	05/18/77	360	12	25	1976	6.62	-.00	219.89	153734.53	.20	24.63
896	045573	HD	06/14/77	361	12	26	1976	6.62	.00	219.90	248941.93	.15	22.59
897	045570	HD	06/15/77	362	12	27	1976	6.62	-.00	219.90	265249.43	.21	22.81
898	045521	HD	05/18/77	363	12	28	1976	6.62	-.00	219.91	149526.82	.30	26.11
899	045580	HD	06/15/77	364	12	29	1976	6.62	.00	219.91	181580.91	.23	26.76
900	045577	HD	06/15/77	365	12	30	1976	6.62	.00	219.92	480442.37	.09	20.32
INCONSISTENT DAYS													
901	045517	HD	05/18/77	366	2	31	1976	6.62	.00	219.93	319520.91	.26	17.79
902	045572	HD	06/15/77	1	1	1	1977	6.62	.00	219.94	399347.03	.22	19.30
903	045512	HD	05/13/77	2	1	2	1977	-1.00	-1.00	-1.00	376121.33	.25	-1.00
904	045571	HD	06/15/77	3	1	3	1977	6.62	-.00	219.97	351736.19	.20	20.49
905	045501	HD	05/13/77	4	1	4	1977	6.62	-.00	219.99	184274.12	.11	21.11
906	045510	HD	05/13/77	5	1	5	1977	6.62	-.10	220.01	315591.21	.26	17.79
907	045494	HD	05/13/77	6	1	6	1977	6.62	-.02	220.03	245486.51	.16	21.27
908	045566	HD	06/15/77	7	1	7	1977	6.62	.00	220.05	216076.78	.29	24.60
909	045574	HD	06/15/77	8	1	8	1977	6.62	.00	220.07	258275.81	.20	23.07
910	045578	HD	06/15/77	9	1	9	1977	6.62	.01	220.09	200194.42	.23	25.78
911	045579	HD	06/15/77	10	1	10	1977	6.62	.01	220.07	138244.88	.18	25.65
912	045504	HD	05/19/77	11	1	11	1977	6.62	-.00	220.04	82448.19	.22	24.86
913	045502	HD	05/26/77	12	1	12	1977	6.62	.01	220.02	185001.72	.26	20.95
914	045509	HD	05/13/77	13	1	13	1977	6.62	.00	220.00	359940.77	.13	21.75
915	045506	HD	05/13/77	14	1	14	1977	6.62	.01	219.99	232697.62	.26	21.07
1 DAYS MISSING													
916	045505	HD	05/13/77	16	1	16	1977	6.62	.00	219.96	344615.25	.11	19.01
917	045598	HD	06/15/77	17	1	17	1977	6.62	-.00	219.95	284612.10	.20	20.87
918	045511	HD	05/13/77	18	1	18	1977	6.62	-.01	219.94	160909.08	.24	20.00
919	045590	HD	06/15/77	19	1	19	1977	6.62	-.00	219.93	166648.75	.20	19.44
920	045500	HD	05/13/77	20	1	20	1977	6.62	.00	219.92	209981.70	.18	24.67
921	045532	HD	05/13/77	21	1	21	1977	6.62	-.01	219.91	246314.96	.20	22.35
1 DAYS MISSING													
922	045554	HD	06/02/77	23	1	23	1977	6.62	-.04	219.90	214370.80	.14	24.27
923	045595	HD	06/15/77	24	1	24	1977	6.62	-.01	219.90	104373.20	.20	26.68
924	045592	HD	06/15/77	25	1	25	1977	6.62	.00	219.90	179959.43	.22	23.17
925	045599	HD	06/15/77	26	1	26	1977	6.62	.01	219.90	150801.77	.28	18.97

REC	AC	TAPE	PROC	DY	MN	DM	YEAR	R	LAT	LON	E1	P1	BX
926	045520	HD	05/19/77	27	1	27	1977	6.62	-.00	219.90	174159.64	.27	21.66
927	045593	HD	06/15/77	28	1	28	1977	6.62	-.00	219.90	109641.83	.15	23.92
928	045607	HD	06/15/77	29	1	29	1977	6.62	-.00	219.91	239841.38	.30	19.44
929	045605	HD	06/15/77	30	1	30	1977	6.62	-.00	219.92	351101.15	.23	21.47
930	045597	HD	06/15/77	31	1	31	1977	6.62	-.14	219.92	187329.19	.08	13.91
931	045586	HD	06/15/77	32	2	1	1977	6.62	-.00	219.93	443923.47	.20	19.68
932	045515	HD	05/19/77	33	2	2	1977	6.76	-.02	219.87	226051.57	.21	22.01
933	045526	HD	05/19/77	34	2	3	1977	6.62	-.00	219.99	307188.59	.21	19.79
934	045600	HD	06/15/77	35	2	4	1977	6.62	.00	220.00	367643.80	.28	21.78
935	045601	HD	06/15/77	36	2	5	1977	6.62	-.00	220.00	373081.83	.26	20.03
936	045514	HD	05/19/77	37	2	6	1977	6.62	-.00	220.01	271940.89	.11	23.94
937	045522	HD	05/19/77	38	2	7	1977	6.62	-.01	220.02	456851.33	.21	19.40
938	045519	HD	05/19/77	39	2	8	1977	6.62	.01	220.03	389491.17	.23	22.13
939	045606	HD	06/15/77	40	2	9	1977	6.62	-.00	220.04	418374.45	.17	19.77

1 DAYS MISSING

940	045516	HD	05/19/77	42	2	11	1977	6.62	-.00	220.06	474079.60	.25	12.52
941	045633	HD	06/30/77	43	2	12	1977	6.62	.07	220.09	494861.21	.41	14.24
942	045603	HD	06/16/77	44	2	13	1977	6.62	-.00	220.10	445122.96	.21	17.78
943	045531	HD	05/19/77	45	2	14	1977	6.62	-.06	220.12	353847.63	.22	21.23
944	045587	HD	06/16/77	46	2	15	1977	6.62	.00	220.14	305511.28	.24	18.54
945	045602	HD	06/15/77	47	2	16	1977	6.62	.00	220.16	314867.93	.25	15.80
946	045527	HD	05/19/77	48	2	17	1977	6.62	.00	220.18	295440.02	.21	19.01
947	045508	HD	05/19/77	49	2	18	1977	6.62	-.00	220.20	193389.04	.26	17.42
948	045523	HD	05/19/77	50	2	19	1977	6.62	-.00	220.23	297456.62	.15	17.73
949	045604	HD	06/15/77	51	2	20	1977	6.62	-.00	220.26	347458.80	.32	22.58
950	045528	HD	05/19/77	52	2	21	1977	6.62	-.00	220.22	243031.77	.21	26.03
951	045524	HD	05/19/77	53	2	22	1977	6.62	-.00	220.18	194959.65	.24	20.55
952	045555	HD	06/02/77	54	2	23	1977	6.62	-.00	220.15	275668.31	.22	16.88
953	014074	HD	10/26/77	55	2	24	1977	6.62	.02	220.12	488576.56	0.00	-1.00
954	045610	HD	06/15/77	56	2	25	1977	6.62	.00	220.09	516065.03	.20	17.59
955	045529	HD	05/19/77	57	2	26	1977	6.62	-.00	220.06	470248.47	.33	16.83
956	045611	HD	06/15/77	58	2	27	1977	6.62	-.00	220.03	402088.10	.25	15.94
957	045608	HD	06/15/77	59	2	28	1977	6.62	.00	220.01	380981.33	.28	20.95
958	045370	HD	04/22/77	60	3	1	1977	6.62	-.00	219.98	212831.27	.17	23.50
959	045371	HD	04/22/77	61	3	2	1977	6.62	-.00	219.96	387234.09	.32	20.06
960	045372	HD	04/22/77	62	3	3	1977	6.62	.00	219.94	329330.08	.20	24.73
961	045461	HD	05/16/77	63	3	4	1977	6.62	.00	219.92	207346.98	.30	18.84
962	045374	HD	04/22/77	64	3	5	1977	6.62	-.00	219.90	168377.79	.24	25.65
963	045373	HD	04/22/77	65	3	6	1977	6.62	.00	219.88	86434.74	.23	22.33

1 DAYS MISSING

964	045363	HD	04/22/77	67	3	8	1977	-1.00	-1.00	-1.00	174563.92	.23	-1.00
965	045365	HD	04/22/77	68	3	9	1977	-1.00	-1.00	-1.00	187342.35	.17	-1.00
966	045376	HD	05/16/77	69	3	10	1977	-1.00	-1.00	-1.00	518008.65	.38	-1.00
967	045364	HD	04/22/77	70	3	11	1977	-1.00	-1.00	-1.00	559864.61	.58	-1.00

INCONSISTENT DAYS

REC	AC	TAPE	PROC	DY	MN	DM	YEAR	F	LAT	LON	E1	P1	BX
968	045464	HD	05/16/77	71	3	11	1977	6.62	-.00	219.76	480707.08	.31	15.65
969	045609	HD	06/15/77	72	3	13	1977	-1.00	-1.00	-1.00	455962.11	.31	-1.00
970	045465	HD	05/16/77	73	3	14	1977	6.62	.05	219.75	517470.20	.41	18.78
971	045375	HD	05/16/77	74	3	15	1977	6.62	-.00	219.73	485021.39	.27	22.03
972	029026	HD	12/03/77	75	3	16	1977	6.62	-.00	219.73	351003.66	.15	18.55
973	045843	HD	10/04/77	76	3	17	1977	6.62	-.00	219.72	135971.72	.29	16.13
974	045550	HD	05/25/77	77	3	18	1977	6.62	-.00	219.72	391630.78	.32	19.46
975	045451	HD	05/06/77	78	3	19	1977	6.62	-.00	219.72	434037.18	.28	21.33
976	045848	HD	10/08/77	79	3	20	1977	6.62	-.00	219.72	301398.19	.29	27.46
977	045446	HD	05/06/77	80	3	21	1977	6.62	-.00	219.72	408762.14	.27	22.64
978	045449	HD	05/06/77	81	3	22	1977	6.62	-.01	219.72	360655.06	.25	17.90
979	045444	HD	05/06/77	82	3	23	1977	6.62	-.01	219.73	410767.15	.24	17.93
980	045462	HD	05/13/77	83	3	24	1977	6.62	-.01	219.74	298550.58	.20	16.16

1 DAYS MISSING

981	045445	HD	05/06/77	85	3	26	1977	6.62	-.00	219.76	417690.05	.21	22.03
982	045448	HD	05/06/77	86	3	27	1977	6.62	-.00	219.77	466936.36	.24	18.82
983	045559	HD	05/03/77	87	3	28	1977	6.64	.04	219.91	312900.79	.28	19.39
984	045463	HD	05/13/77	88	3	29	1977	6.62	-.00	219.80	346402.96	.25	19.22
985	045545	HD	05/25/77	89	3	30	1977	6.62	.00	219.81	377273.69	.27	19.51
986	045561	HD	06/02/77	90	3	31	1977	6.62	.00	219.83	329657.00	.21	19.49
987	045551	HD	05/25/77	91	4	1	1977	6.62	.00	219.85	273207.99	.35	23.27
988	045546	HD	05/26/77	92	4	2	1977	6.62	-.00	219.87	244250.68	.38	23.54

1 DAYS MISSING

989	045547	HD	05/26/77	94	4	4	1977	6.62	-.00	219.90	213493.08	.21	19.99
990	045814	HD	09/16/77	95	4	5	1977	6.62	-.00	219.93	500040.26	.93	16.75
991	045548	HD	05/26/77	96	4	6	1977	6.62	-.01	219.95	415643.57	1.35	13.35
992	045805	HD	09/16/77	97	4	7	1977	6.62	-.01	219.94	330968.80	.51	11.40
993	045549	HD	05/26/77	98	4	8	1977	6.62	-.00	219.93	477298.60	.34	17.17
994	045776	HD	09/15/77	99	4	9	1977	6.62	.00	219.92	501141.11	.30	11.51
995	045615	HD	06/15/77	100	4	10	1977	6.62	.01	219.91	523361.73	.31	-1.00
996	045876	HD	10/03/77	101	4	11	1977	6.62	-.00	219.90	517298.72	.39	19.30
997	045635	HD	06/30/77	102	4	12	1977	6.62	-.00	219.90	516866.91	.34	17.20
998	045634	HD	06/30/77	103	4	13	1977	6.62	-.00	219.89	438765.09	.23	19.28
999	045616	HD	06/15/77	104	4	14	1977	6.62	-.00	219.89	414954.37	.17	17.67

1 DAYS MISSING

1000	045637	HD	06/30/77	106	4	16	1977	6.62	.00	219.88	484136.75	.30	24.43
1001	045811	HD	09/14/77	107	4	17	1977	6.62	-.00	219.89	493085.54	.15	12.38
1002	045557	HD	06/02/77	108	4	18	1977	6.62	-.00	219.89	485046.10	.33	16.06
1003	045556	HD	06/02/77	109	4	19	1977	6.62	.02	219.89	415820.36	.20	19.75
1004	045560	HD	06/02/77	110	4	20	1977	6.62	-.00	219.90	590076.33	.64	16.28
1005	045786	HD	09/14/77	111	4	21	1977	6.62	-.00	219.91	548616.97	.59	18.13
1006	045558	HD	06/02/77	112	4	22	1977	6.62	-.00	219.92	507952.56	.37	17.11
1007	045791	HD	09/13/77	113	4	23	1977	6.62	-.00	219.94	508065.34	.31	19.34

1 DAYS MISSING

REC	AC TAPE		PROC	DY	MN	DM	YEAR	F	LAT	LON	E1	P1	BX
1008	045613	HD	06/17/77	115	4	25	1977	6.62	-.00	219.97	323589.67	.25	20.06
1009	045612	HD	06/15/77	116	4	26	1977	6.62	-.01	219.99	467990.96	.25	14.83
	2 DAYS MISSING												
1010	045636	HD	06/30/77	119	4	29	1977	6.62	.03	220.04	254026.69	.19	27.45
	1 DAYS MISSING												
1011	045614	HD	06/15/77	121	5	1	1977	6.62	-.00	220.07	361779.00	.29	9.19
	1 DAYS MISSING												
1012	045794	HD	09/13/77	123	5	3	1977	6.62	-.01	220.12	517409.26	.22	14.87
	3 DAYS MISSING												
1013	045777	HD	09/13/77	127	5	7	1977	6.62	-.00	220.03	387087.20	.23	12.11
1014	045772	HD	09/13/77	128	5	8	1977	6.62	-.00	220.01	357860.14	.28	12.76
1015	045771	HD	09/13/77	129	5	9	1977	6.62	-.01	219.99	369787.37	.22	19.56
1016	045797	HD	09/14/77	130	5	10	1977	6.62	.01	219.97	372453.02	.31	15.43
1017	045782	HD	09/15/77	131	5	11	1977	6.61	.42	219.99	259925.33	.38	8.99
1018	045795	HD	09/14/77	132	5	12	1977	6.62	.00	219.94	465479.39	.24	14.26
1019	045872	HD	10/12/77	133	5	13	1977	6.62	.01	219.93	438085.97	.18	10.96
1020	045774	HD	09/14/77	134	5	14	1977	6.62	-.00	219.91	403152.40	.30	13.61
1021	045773	HD	09/20/77	135	5	15	1977	6.62	-.00	219.90	135817.74	.27	14.06
1022	045781	HD	09/20/77	136	5	16	1977	6.62	.00	219.89	376660.83	.34	12.83
1023	045796	HD	09/20/77	137	5	17	1977	6.62	.00	219.89	456173.22	.26	8.41
1024	045779	HD	09/20/77	138	5	18	1977	6.62	-.00	219.89	497894.97	.32	10.83
	1 DAYS MISSING												
1025	045842	HD	10/12/77	140	5	20	1977	6.62	.06	219.89	458347.64	.21	12.26
1026	045775	HD	09/15/77	141	5	21	1977	6.62	-.00	219.88	330671.76	.17	11.05
1027	045778	HD	09/15/77	142	5	22	1977	6.62	-.00	219.86	334816.93	.27	19.78
1028	045785	HD	09/15/77	143	5	23	1977	6.62	.09	219.89	316881.71	.31	19.47
1029	045788	HD	09/13/77	144	5	24	1977	6.62	-.00	219.89	296213.20	.28	14.79
1030	045787	HD	09/13/77	145	5	25	1977	6.62	-.00	219.89	335070.93	.40	15.70
1031	045783	HD	09/13/77	146	5	26	1977	6.62	-.00	219.90	311050.61	.34	18.59
1032	045793	HD	09/13/77	147	5	27	1977	6.62	.00	219.91	294204.99	.25	15.63
1033	045789	HD	10/12/77	148	5	28	1977	6.62	.14	219.94	289802.02	.36	23.72
1034	045790	HD	09/15/77	149	5	29	1977	6.62	.01	219.94	264310.59	.26	18.37
1035	045792	HD	09/15/77	150	5	30	1977	6.62	-.00	219.95	214467.01	.32	22.66
	1 DAYS MISSING												
1036	029053	HD	12/03/77	152	6	1	1977	6.61	-.07	219.97	137716.72	.16	14.29
1037	029057	HD	12/03/77	153	6	2	1977	6.62	-.02	220.00	163549.74	.22	11.78
1038	029050	HD	12/03/77	154	6	3	1977	6.62	.02	220.02	484774.25	.23	7.43
1039	045804	HD	09/15/77	155	6	4	1977	6.62	.00	220.05	454703.96	.32	11.33
1040	045808	HD	09/14/77	156	6	5	1977	6.62	-.01	220.07	351819.53	.39	14.16

REC	AC TAPE		PROC	DY	MN	DM	YEAR	R	LAT	LON	E1	P1	BX
1041	045812	HD	09/14/77	157	6	6	1977	6.61	-.05	220.09	448289.18	.24	11.36
1042	045808	HD	09/14/77	158	6	7	1977	6.62	-.02	220.12	307439.68	.20	13.16
1043	045799	HD	09/14/77	159	6	8	1977	6.62	-.01	220.08	229234.79	.17	11.11
INCONSISTENT DAYS													
1044	045798	HD	09/14/77	160	6	8	1977	6.62	-.00	220.05	214937.05	.32	11.68
1045	045801	HD	09/14/77	161	6	10	1977	6.62	-.00	220.01	281030.71	.11	12.18
1046	045803	HD	09/14/77	162	6	11	1977	6.62	-.00	219.97	266565.78	.21	5.39
1047	045802	HD	09/14/77	163	6	12	1977	6.62	-.01	219.94	211761.01	.31	9.95
1048	045890	HD	10/07/77	164	6	13	1977	6.62	.02	219.91	99657.03	.18	10.73
1049	045816	HD	09/14/77	165	6	14	1977	6.62	-.02	219.88	186009.61	.32	7.98
1050	045847	HD	10/07/77	166	6	15	1977	6.62	.00	219.85	243929.70	.18	7.95
1051	045807	HD	09/14/77	167	6	16	1977	6.62	-.00	219.82	206259.83	.32	8.45
1052	029049	HD	12/09/77	168	6	17	1977	6.62	.08	219.81	168439.37	.21	16.02
INCONSISTENT DAYS													
1053	045846	HD	10/07/77	169	6	17	1977	6.62	-.01	219.77	308009.23	.38	8.67
1054	045839	HD	10/07/77	170	6	19	1977	6.62	-.02	219.75	484680.69	.14	13.28
1055	045806	HD	10/12/77	171	6	20	1977	6.62	-.01	219.73	452321.59	.22	19.75
1056	045885	HD	10/10/77	172	6	21	1977	6.62	-.00	219.71	452986.48	.25	12.35
1057	045840	HD	10/10/77	173	6	22	1977	6.62	.00	219.69	394168.71	.21	11.94
1058	045891	HD	10/10/77	174	6	23	1977	6.62	.01	219.82	315806.75	.29	11.26
1059	045887	HD	10/10/77	175	6	24	1977	6.62	-.01	219.82	419559.18	.39	12.14
1060	045809	HD	09/14/77	176	6	25	1977	6.62	-.01	219.81	438256.24	.18	9.75
1061	045815	HD	09/14/77	177	6	26	1977	6.62	.00	219.81	379063.29	.28	18.74
1062	045813	HD	09/21/77	178	6	27	1977	6.62	.01	219.81	281494.35	.17	18.42
1063	045810	HD	09/21/77	179	6	28	1977	6.62	.00	219.81	157141.72	.33	11.88
1064	045817	HD	09/21/77	180	6	29	1977	6.62	-.01	219.82	233290.67	.28	8.39
1065	045857	HD	10/08/77	181	6	30	1977	6.62	-.01	219.82	306038.11	.31	7.50
1066	045844	HD	10/08/77	182	7	1	1977	6.62	-.01	219.83	276122.00	.34	11.06
1067	045881	HD	10/08/77	183	7	2	1977	6.62	-.00	219.83	230458.47	.26	2.79
1068	045867	HD	10/08/77	184	7	3	1977	6.62	-.02	219.84	417013.64	.15	14.51
1069	045854	HD	10/08/77	185	7	4	1977	6.62	-.00	219.85	435964.44	.29	11.36
1070	045879	HD	10/08/77	186	7	5	1977	6.62	.00	219.86	396469.62	.27	7.23
1071	045852	HD	10/08/77	187	7	6	1977	6.62	-.00	219.88	292827.47	.27	8.55
1072	045849	HD	10/08/77	188	7	7	1977	6.62	-.01	219.89	150030.04	.24	9.09
1073	045838	HD	10/08/77	189	7	8	1977	6.62	.00	219.90	419754.85	.18	8.05
INCONSISTENT DAYS													
1074	045868	HD	10/08/77	190	7	8	1977	6.62	-.00	219.93	426000.52	.20	6.19
1075	045841	HD	10/08/77	191	7	10	1977	6.62	-.00	219.94	458734.46	.30	15.14
1076	045865	HD	10/08/77	192	7	11	1977	6.62	-.00	219.97	516073.65	.27	10.60
1077	045859	HD	10/08/77	193	7	12	1977	6.62	-.00	220.00	470018.48	.21	7.92
1078	045873	HD	10/08/77	194	7	13	1977	6.62	-.01	220.01	447944.47	.28	10.36
1079	045862	HD	10/08/77	195	7	14	1977	6.62	-.01	220.06	312185.54	.32	8.49
1080	045856	HD	10/08/77	196	7	15	1977	6.62	-.00	220.07	425571.22	.28	6.89
1081	045853	HD	10/14/77	197	7	16	1977	6.62	-.00	220.04	403276.16	.25	10.20
1 DAYS MISSING													

REC	AC TAPE		PROC	DY	MN	DM	YEAR	R	LAT	LON	E1	P1	BX
1082	045880	HD	10/14/77	199	7	18	1977	6.62	-.00	220.00	506437.11	.23	12.14
1083	045904	HD	10/12/77	200	7	19	1977	6.62	-.08	219.98	497029.53	.43	12.33
1084	045850	HD	10/14/77	201	7	20	1977	6.62	-.00	219.96	466597.34	.15	6.63
1085	045851	HD	10/14/77	202	7	21	1977	6.62	-.01	219.95	479061.58	.29	9.28
1086	045855	HD	10/07/77	203	7	22	1977	6.62	.00	219.93	479731.25	.23	13.57
1087	045858	HD	10/07/77	204	7	23	1977	6.62	.00	219.92	464791.36	.28	14.63
1088	045878	HD	10/07/77	205	7	24	1977	6.62	-.00	219.90	459292.10	.43	18.05
1089	045861	HD	10/07/77	206	7	25	1977	6.62	-.01	219.89	333357.14	.63	14.75
1090	045869	HD	10/08/77	207	7	26	1977	6.62	.00	219.88	348674.57	.21	17.47
1091	045863	HD	10/08/77	208	7	27	1977	6.62	.00	219.87	298137.96	.95	17.96
1092	045886	HD	10/08/77	209	7	28	1977	6.62	-.01	219.87	249689.90	8.01	13.56
1093	045860	HD	10/08/77	210	7	29	1977	6.62	-.01	219.86	139655.80	113.79	20.91
1094	045870	HD	10/12/77	211	7	30	1977	6.62	-.00	219.86	524055.58	.57	11.30
	1 DAYS MISSING												
1095	045889	HD	10/08/77	213	8	1	1977	6.62	-.00	219.85	451180.61	.17	12.57
	INCONSISTENT DAYS												
1096	045866	HD	10/08/77	214	8	1	1977	6.62	-.00	219.85	466863.70	.45	13.49
1097	045864	HD	10/08/77	215	8	3	1977	6.62	-.00	219.85	378886.90	.27	16.50
1098	045875	HD	10/08/77	216	8	4	1977	6.62	-.12	219.87	194139.95	.24	17.18
1099	045874	HD	10/08/77	217	8	5	1977	6.62	.01	219.87	211721.17	.29	14.81
1100	045892	HD	10/08/77	218	8	6	1977	6.62	.01	219.87	493644.15	.35	8.97
1101	045884	HD	10/08/77	219	8	7	1977	6.62	-.00	219.88	538977.17	.75	17.27
1102	029041	HD	12/09/77	220	8	8	1977	6.62	-.01	219.88	517268.37	.51	15.93
	INCONSISTENT DAYS												
	1 DAYS MISSING												
1103	029027	HD	12/09/77	222	8	9	1977	6.62	-.01	219.90	400599.34	.28	11.95
1104	029030	HD	12/09/77	223	8	11	1977	6.62	-.01	219.92	399904.23	.18	11.68
	1 DAYS MISSING												
1105	045877	HD	10/08/77	225	8	13	1977	6.62	.00	219.94	508318.82	.37	15.81
1106	045903	HD	10/12/77	226	8	14	1977	6.62	.00	219.96	521145.26	.36	15.63
1107	045883	HD	10/08/77	227	8	15	1977	6.62	-.00	219.98	483506.88	.23	12.97
1108	029045	HD	12/09/77	228	8	16	1977	6.62	.00	219.99	466262.47	.25	16.49
1109	045882	HD	10/08/77	229	8	17	1977	6.62	.01	220.01	478432.22	.29	14.56
1110	045888	HD	10/08/77	230	8	18	1977	6.62	-.01	220.07	521066.81	.17	14.48
1111	029051	HD	12/09/77	231	8	19	1977	6.62	-.01	220.05	502351.97	.32	19.37
1112	029062	HD	12/09/77	232	8	20	1977	6.62	.01	220.03	588526.45	3.35	16.23
1113	029028	HD	12/09/77	233	8	21	1977	6.62	-.00	220.02	509098.89	.68	17.33
1114	029048	HD	12/09/77	234	8	22	1977	6.62	-.00	220.01	429358.60	.35	16.28
	1 DAYS MISSING												

PEC	AC TAPE		PROC	DY	MN	DM	YEAR	F	LAT	LON	E1	P1	BX
1115	029054	HD	12/13/77	236	8	24	1977	6.62	-.01	219.99	254313.78	.25	9.86
1116	029044	HD	12/13/77	237	8	25	1977	6.62	.01	219.98	445284.40	.24	16.14
1117	029047	HD	12/13/77	238	8	26	1977	6.62	.01	219.97	505803.98	.20	15.58
1118	029043	HD	12/09/77	239	8	27	1977	6.62	-.00	219.97	429234.27	.15	15.67
1119	029022	HD	12/09/77	240	8	28	1977	6.62	-.01	219.96	489311.12	.62	16.59
1120	029033	HD	12/09/77	241	8	29	1977	6.62	.01	219.96	472894.04	.43	15.99
1121	029023	HD	12/09/77	242	8	30	1977	6.62	-.00	219.95	459468.71	.21	15.13
1122	029031	HD	12/09/77	243	8	31	1977	6.62	.00	219.95	378169.40	.24	13.95
1123	029035	HD	12/09/77	244	9	1	1977	6.62	.01	219.96	312021.33	.27	15.75
1124	029064	HD	12/09/77	245	9	2	1977	6.62	.00	219.96	216575.82	.36	20.31
1125	029053	HD	12/09/77	246	9	3	1977	6.62	.01	219.96	168660.58	.42	13.11
1126	029056	HD	12/12/77	247	9	4	1977	6.62	.00	219.97	109074.75	.54	17.91
1127	029037	HD	12/12/77	248	9	5	1977	6.62	.01	219.98	333007.56	.65	18.29
1128	029040	HD	12/12/77	249	9	6	1977	6.62	.00	219.99	259695.60	.44	14.49
1129	029029	HD	12/09/77	250	9	7	1977	6.62	-.02	220.00	179906.59	.44	21.36

V. REPRINTS

Modulation of Trapped Energetic Electrons at 6.6 R_e by the Direction of the Interplanetary Magnetic Field

G. A. Paulikas and J. B. Blake

Reprinted from

Geophysical Research Letters

Volume 3, Number 5, May 1976

MODULATION OF TRAPPED ENERGETIC ELECTRONS AT 6.6 R_e BY THE DIRECTION OF THE INTERPLANETARY MAGNETIC FIELD

G. A. Paulikas and J. B. Blake
Space Sciences Laboratory

The Aerospace Corporation
El Segundo, California

Abstract. Energetic (E > 1.6 MeV, > 3.9 MeV) trapped electron fluxes observed at the synchronous altitude during 1974 and 1975 by an experiment aboard ATS-6 exhibit a modulation in intensity which is correlated with the passage of sector structure boundaries of the interplanetary magnetic field past the earth. The electron fluxes reach equilibrium intensities during the time the magnetosphere is in a given IMF sector which are highest in the fall for (+) sectors and highest in the spring for (-) sectors.

Introduction

We have observed a periodicity in the gnetospheric energetic electron fluxes (E > 1 /) at 6.6 R_e associated with the passage of ctor boundaries (Wilcox, 1968) of the terplanetary magnetic field. The changes in e electron flux, associated with each boundary ssage, are the major intensity excursions of e electron fluxes during conditions of low lar activity. Furthermore, maximum intensity ached by the energetic electrons in the tervals between sector boundary passage is pendent upon the direction of the terplanetary magnetic field.

Changes in the intensity of trapped energetic ectrons which could be associated with changes in the conditions existing in the interplanetary medium, and thus ultimately with the properties of magnetic field and plasma structure of the solar atmosphere, have been reported by Williams (1966) and Rothwell (1968). The observations which led these authors to conclude that the outer zone was markedly responsive to the sector structure of the interplanetary medium were obtained in the time interval near solar minimum in the middle 1960's. In 1968 we used ATS-1 data on energetic electrons which were obtained between late 1966 and early 1968 at the synchronous orbit in an attempt to verify the conclusions of Williams and Rothwell. Although the experimental situation in a synchronous orbit is somewhat "cleaner" than observations made aboard low-altitude spacecraft or high-altitude spacecraft in elliptical orbits, we failed to establish that any close correlation existed between changes in the electron fluxes observed at 6.6 R_e, and changes in the direction of the interplanetary field. To be sure, sector boundary passages did give rise to major excursions in the flux levels of energetic electrons; however equally large excursions also occurred when there were no IMF boundaries in the vicinity of the earth. These conclusions, now more than five years old, were once again checked in the course of the present study using the sector boundary catalog prepared by Svaalgard (1975).

We were thus surprised to find that omnidirectional electron fluxes (hourly averages), as determined from data obtained by The Aerospace Corporation experiment aboard ATS-6 in 1974 and 1975, exhibit a very pronounced periodicity which is very clearly associated with the passage of interplanetary magnetic-field sector boundaries. ATS-6 was stationed at 6.6 R_e and at 94°W during the time period under consideration; the experiment which yielded the data presented here is fully described in Paulikas et al. (1975). Figure 1 illustrates the observations made at noon local time. Similar plots have been constructed for other local times and these plots exhibit identical periodicities. A limited set of data from the synchronous spacecraft ATS-1, located at 150°W, and ATS-5, located at 105°W, also are available to us for portions of the time period under discussion. (ATS-5 data were graciously provided by C. E. McIlwain). Such comparisons as we have made indicate that ATS-1, ATS-5 and ATS-6 all observe the modulation; clearly the entire outer magnetosphere is involved. Evidently, strong, periodic modulation of the outer-zone trapped-particle intensities by the interaction between the magnetosphere and the interplanetary medium is a function of the general level of solar activity and emerges as the dominant process affecting the outer zone during conditions of solar minimum. During periods of high solar activity, the periodic modulation is masked by the more-or-less irregular occurrence of magnetic storms which destroy the coherence that the energetic electron fluxes would otherwise be expected to develop in response to interplanetary conditions.

Discussion

The outer-zone energetic electrons observed by ATS-6 are one of the end products of the interaction of the solar wind with the earth's magnetosphere. The magnetospheric substorm is the basic process which energizes magnetospheric plasma and transports these energetic particles into the stable-trapping region of the magnetosphere (McPherron et al., 1975). In the

Copyright 1976 by the American Geophysical Union.

absence of magnetic storms, the temporal evolution of the energetic electron population is a measure of the relative strength of the source (i.e., substorms) as compared to particle sinks. Our observations can be considered as representing an averaged, smoothed output of the solar wind-magnetosphere engine, with the equilibrium level of energetic electron fluxes indicative of the rate of occurrence of substorms, and hence the rate of "quiescent" energy transfer into the magnetosphere (Russell, 1974). In contrast, the changes in the electron fluxes at the time of boundary passage are associated with major disruption of the energetic electron population by magnetic storms.

We interpret our results using the phenomenological studies of Arnoldy (1974), Burton et al., (1975), Burch (1973), and Russell and McPherron (1973). The thrust of the findings of these authors, as summarized in the review of Russell (1974), is that the energy flow from the solar wind into magnetosphere mimics in some ways the behavior of a half-wave rectifier familiar in electronic applications. The input of energy into the magnetosphere proceeds only if the magnetosphere sees a southward component of the interplanetary magnetic field; a northward IMF component apparently inhibits the transfer of energy into the magnetosphere. Thus, to first approximation, the dynamics of the magnetosphere are a function of the orientation of the magnetosphere in solar-equatorial coordinates (the natural coordinates of the flow of the solar wind plasma). The geometrical arguments and coordinate transformations required to determine whether the magnetosphere sees a net northward or net southward component of the interplanetary magnetic field are somewhat complex and the reader should refer to the paper of Russell and McPherron (1973) for a complete and critical discussion of the problem. For our present purposes, we can summarize briefly: the interaction between solar wind and magnetosphere is expected to be strongest when the magnetosphere is immersed in a southward pointing interplanetary field. This occurs during northern hemisphere spring, when the earth is in a (-) sector of the interplanetary field, and in the fall, when the earth is in a (+) sector of the interplanetary field.

The data obtained during the fall of 1974 and presented in Figure 1 are consistent with this picture. The energetic electron fluxes appear to build up to higher levels during (+) sectors (i.e., generally southward IMF) than during (-) sectors. Note also that (-) to (+) sector transitions cause much deeper depressions in the electron flux than (+) to (-) transitions. Examination of the behavior of D_{st} for this period shows that a magnetic storm is associated with each (-) to (+) transition.

A limited set of data obtained in early 1975 (Fig. 2) verifies the expectation that in spring (-) sectors are more effective generators of energetic electron fluxes. The IMF sector structure during the time period covered by Fig. 2 is broken by days of mixed polarity; nevertheless, the data of Fig. 2 are, if anything, an even more striking demonstration that the level of energetic electron flux at 6.6

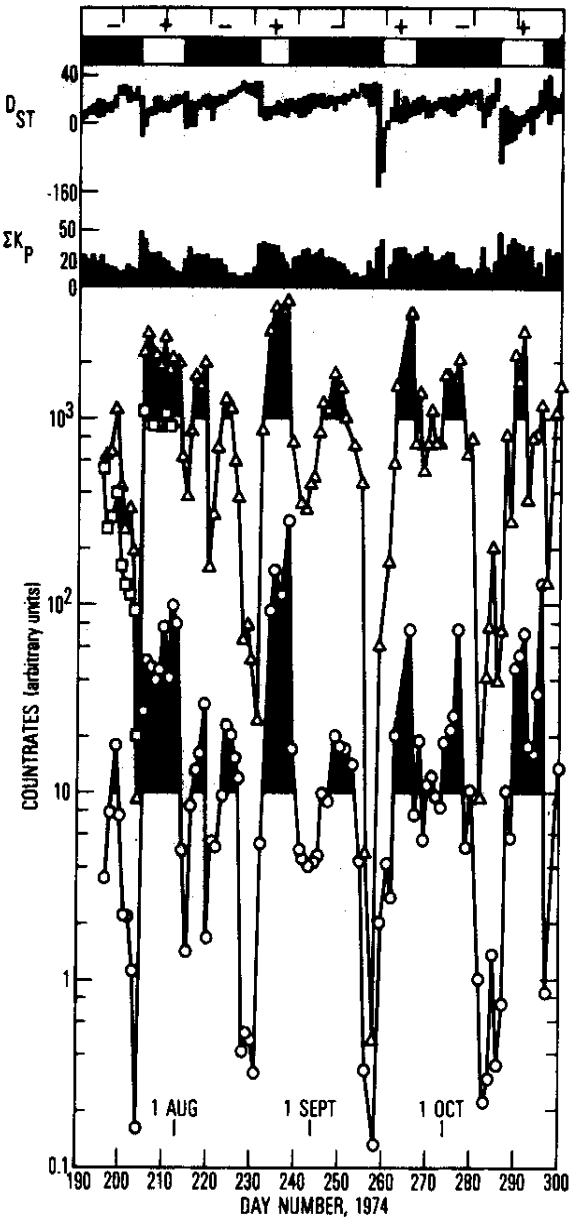

Figure 1. Hourly averages of energetic electron countrates observed in the late summer and fall of 1974 by ATS-6 and ATS-1 are plotted as a function of Day Number, 1974. Also plotted (at the top of the figure) are the polarity of the interplanetary magnetic field as inferred by Svalgaard (1975), the daily sum of Kp and the range of D_{st} for each day. Local time for all particle data is local noon; the sector boundary transitions are assumed to occur at 0000 UT for the days indicated. Circles and triangles are ATS-6 observations of > 3.9 and > 1.6 MeV electrons respectively, squares are ATS-1 observations of >1.9 MeV electrons. For emphasis we have shaded those portions of the curves where E >1.6 MeV countrates exceed 10^3/sec and E > 3.9 MeV countrates exceed 10/sec.

R_e is a strong function of the direction of the interplanetary field.

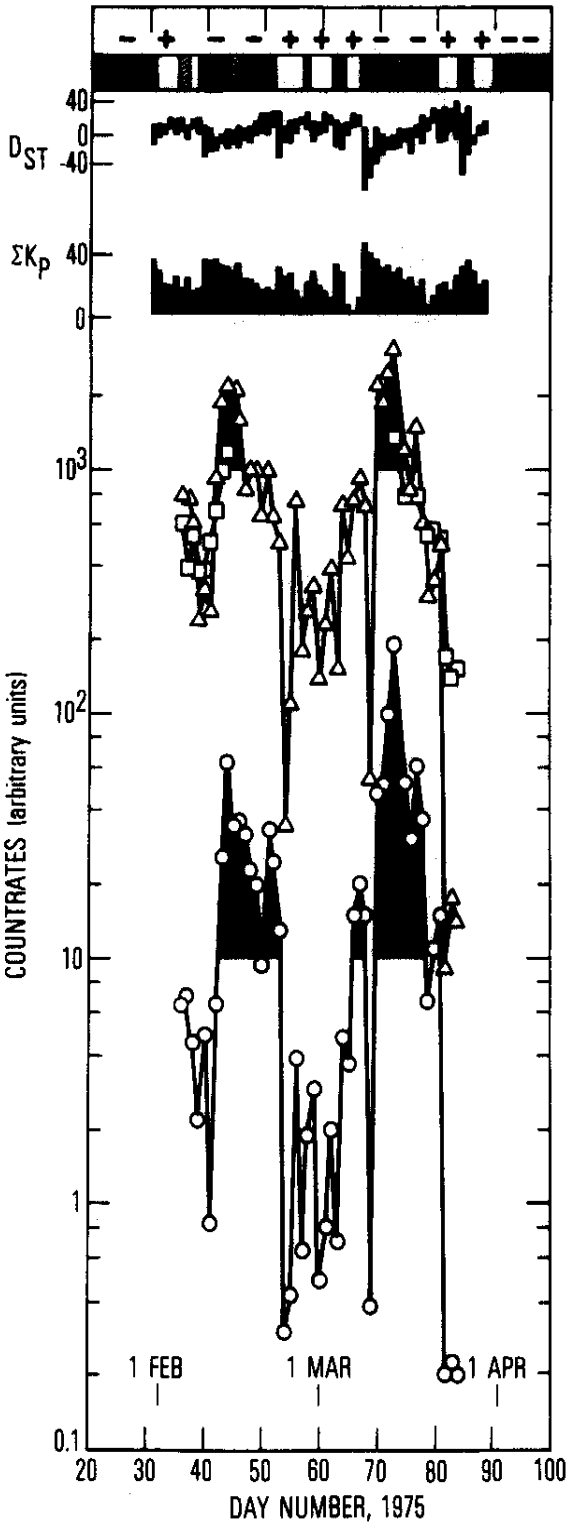

Figure 2. Hourly averages of energetic electron countrates observed in the spring of 1975 by ATS-6 and ATS-1. All other comments from the caption of Fig. 1 apply. The IMF sector structure during this period exhibited some days of mixed polarity, these days are indicated by cross-hatching.

At this stage of the data analysis we cannot unequivocally separate temporal changes in the electron flux from changes in the geometry of the trapping region. The work of Owens and Frank (1968) very clearly shows that the region around the earth containing energetic particles expands and contracts. ATS-6 observations, by themselves, cannot provide information regarding the extent of the trapping region. If we focus our attention on the properties of the region near ATS-6 we find, using data from the UCLA magnetometer on ATS-6 (graciously made available by R. L. McPherron), that during the time periods of Figs. 1 and 2 there do not appear to be any significant changes in the local field geometry at ATS-6 which are a function of the gross direction of the interplanetary field inferred by Svalgaard (1975).

It must be recalled that, because of drift shells splitting, a measurement of the omnidirectional flux by our experiment at one local time at the synchronous orbit represents the sum of the flux which exists over a range of L values at other local times. Our data have global rather than local properties. In addition, it is well known that large drift loss cones can develop in the angular distribution at synchronous altitude because of the proximity of the synchronous orbit to the trapping boundary. Such changes in the angular distribution would be interpreted by our experiment as flux changes. There are suggestions in the data, for example, in comparisons of relative flux changes at ATS-1, ATS-5 and ATS-6 as a function of IMF direction, that there may indeed be changes in the average pitch-angle distribution of energetic electrons (and therefore changes in the geometry of the trapping region) which are a function of the interplanetary field direction.

Correlations between the state of the magnetosphere and interplanetary conditions appear to be most successful when the magnetospheric parameters used in such studies represent some global characteristic of the magnetosphere. The auroral electrojet index A_e (Arnoldy, 1971), properties of polar magnetic fields (Burch, 1973), the size of the polar cap (Akasofu, 1975) and the D_{st} index (Burton, et al., 1975) are examples of such global quantities. We can now add the energetic electron fluxes at the synchronous orbit to the list of indicators of the coupling strength between the interplanetary medium and the magnetosphere.

The changes in the energetic electron flux at 6.6 R_e should be reflected in corresponding changes in the intensity of the energetic electrons precipitating into the atmosphere. Hence, one might expect to see aeronomic effects in and below the D-region at high latitudes (the depth in the atmosphere reached by precipating relativistic electrons is ≈ 50 km.) The magnitude of such aeronomic effects should be a function of the direction of the interplanetary magnetic field.

Acknowledgements

The efforts of many people made our experiment on ATS-6 a success. We are particularly grateful

to Sam Imamoto, Gloria Roberts and Frances Twillie of The Aerospace Corporation, Frank McNally and Bill King of Westinghouse, and Bob Wales and Paul McKowan of NASA-Goddard. This work was supported in part by the U. S. Air Force Space and Missile Systems Organization under Contract F04701-75-C- 0076 and in part by the National Aeronautics and Space Administration Contract NASW-2879.

References

Akasofu, S. I., "The Roles of the North-South Component of the Interplanetary Magnetic Field on Large Scale Auroral Dynamics Observed by the DMSP Satellite, "Planet. Space Sci., 23, 1349, 1975.

Arnoldy, R. L., "Signature in the Interplanetary Medium for Substorms," J. Geophys. Res., 76, 5189, 1971.

Burch, J. L., "Effects of Interplanetary Magnetic Sector Structure on Auroral Zone and Polar Cap Magnetic Activity," J. Geophys. Res., 78, 1047, 1973.

Burton, R. K., R. L. McPherron and C. T. Russell, The Terrestrial Magnetosphere: A Half-wave Rectifier of the Interplanetary Electric Field," Science, 189, 717, 1975.

McPherron, R. L., C. T. Russell and M. P. Aubry, "Satellite Studies of Magnetospheric Substorms on August 15, 1968: 9. Phenomenological Model for Substorms," J. Geophys. Res., 78, 3131, 1973.

Owens, H. D., and L. A. Frank, "Electron Omnidirectional Intensity Contours in the Earth's Outer Radiation Zone at the Magnetic Equator," J. Geophys. Res., 73, 199, 1968.

Paulikas, G. A., J. B. Blake, and S. S. Imamoto, "ATS-6 Energetic Particle Radiation Measurements at Synchronous Altitude," IEEE Trans. Aerospace and Electronic Systems, AES-11, 1138, 1975.

Rothwell, P., quoted in J. M. Wilcox, "The Interplanetary Magnetic Field, Solar Origin and Terrestrial Effects," Space Sci. Revs., 8, 258, 1968.

Russell, C. T.,"The Solar Wind and Magnetospheric Dynamics," Correlated Interplanetary and Magnetospheric Observations, edited by D. E. Page, D. Reidel Publishing Company, Dordrecht-Holland, 1974.

Russell, C. T., and R. L. McPherron, "Semiannual Variation of Geomagnetic Activity," J. Geophys Res. 78, 92, 1973.

Svalgaard, L., "An Atlas of Interplanetary Sector Structure 1957-1974," Stanford University Institute for Plasma Research Report 629, June 1975.

Williams, D. J., "A 27-Day Periodicity in Outer Zone Trapped Electron Intensities," J. Geophys. Res. 71, 1851, 1966.

Wilcox, J. J.,"The Interplanetary Magnetic Field Solar Origin and Terrestrial Effects," Spac Sci. Revs., 8, 258, 1968.

(Received March 8, 1976;
accepted April 1, 1976.)

Energetic Electrons at the Synchronous Altitude 1974-1977

G. A. Paulikas, J. B. Blake, and H. H. Hilton
Space Sciences Laboratory

The Ivan A. Getting Laboratories
The Aerospace Corporation
El Segundo, California 90245

August 1977

This work was supported, in part, by SAMSO under Contract F04701-76-C-0077 and in part by NASA under Contracts NASW-2762, NASW-2879 and NAS5-23788.

CONTENTS

		Page
Abstract		-i-
I.	Introduction	1
II.	Overview of the Observations	3
III.	Average Fluxes and $P(F > F_x)$ Distributions	5
IV.	Diurnal Variations	6
V.	Effects of the Interplanetary Medium on Energetic Electrons	8
VI.	Future Work	9
VII	Acknowledgements	9
References		10
Figure Captions		12
Appendix A: A Description of Instrument Response		34
Appendix Figure Captions		37

Abstract

A description of the energetic (140 kev to > 3.9 Mev) electron environment observed at the synchronous altitude during the 1974-1977 time interval is presented. These results were obtained by an experiment carried on the geostationary ATS-6 spacecraft. Observations were made at several longitudes. Electron fluxes exhibit a complex temporal behavior ranging in time scale from a diurnal variation to a semi-annual variation. Average fluxes are computed and compared with earlier studies and models.

Energetic Electrons at the Synchronous Altitude 1974-1977

I. Introduction

The synchronous orbit, because of its obvious utility for terrestrial applications, is undoubtedly the single most heavily populated orbit in space. Many spacecraft, spread over longitude, are in this orbit today, and the plans of various nations (Ref. 1, Ref. 2) emphasize an even heavier utilization of it for future communications, earth observations, meteorology, and data relay spacecraft. It is clear that the investment in such space systems is likely to run into the billions of dollars.

The premium on a precise, quantitative understanding of the space environment and the impact of the environment on space systems is enormous. Even savings of fractions of a percent, derived as a result of better information regarding the energetic radiation (for example, extending the life of a spacecraft and thus decreasing the replenishment rate) translate directly into savings which run into the tens of millions of dollars.

The purpose of this report is to summarize, in a format useful to the designers and operators of synchronous orbiting of space systems, the observations of energetic electrons at the synchronous altitude made by The Aerospace Corporation particle spectrometer flown on the ATS-6 spacecraft. Preliminary results have been reported in a series of internal reports (Refs. 3-8). In this report we shall concentrate on defining the average properties of the electron population as it existed in the 1974-1977 time interval at the synchronous orbit. Thus this report can be viewed as a sequel to earlier work (Refs. 9-12) which treated the properties of the particle population at the synchronous orbit during earlier epochs. It seems useful to begin by describing some of the salient features of the ATS-6 observing program which we conducted and to point out how the present data and results may be similar to, or differ from, earlier work because of differences in epoch, instrumentation, spacecraft orientation and the location of the spacecraft in longitude.

The observations described here were made between mid-1974 and early 1977. This time interval straddled to solar minimum (as defined by sunspot number) (Fig. 1). In contrast, earlier observation of energetic radiation at the synchronous orbit made by

instruments aboard ATS-1 and ATS-5 were made during times near the peak of solar activity: late 1966 to early 1968 in the case of ATS-1 and mid 1969 to early 1972 in the case of ATS-5. As is well known, the magnetosphere is relatively more quiescent during periods of low solar activity as contrasted to the time period near solar maximum. As we shall see below, periodic manifestations of solar-wind magnetosphere interactions emerge prominently in the ATS-6 data; in contrast, impulsive solar events which occur at frequent intervals during solar maximum and tend to mask the more regular features of magnetospheric dynamics are infrequently observed in the present data set. The ATS-6 data is thus unique because it represents the first observations of the particle populations of the synchronous orbit made during the interval near solar minimum.

The instrumentation used to obtain our data has been described elsewhere (Ref. 13); a brief summary of the relevant features is given in Appendix A. Briefly, we measured the directional fluxes of electrons in the 140-600 kev interval and the omnidirectional fluxes above thresholds of 700 kev, 1.55 Mev and 3.9 Mev. Energetic proton data were also obtained (during solar proton events; these data are not discussed here).

The ATS-6 was earth oriented so that the axes of the detectors were pointed radially outward along the earth-satellite line. Thus the (directional) 140-600 kev channel (E1) measured only one segment of the angular distribution, the precise segment depending on the (rather variable) orientation of the local magnetic field with respect to the detector axis. The omnidirectional fluxes (E2, E3, E4) obtained from the ATS-6 data were obtained from countrates registered by particles which could reach the detectors through a 2π steradian acceptance angle looking out along the earth-satellite line. In contrast, on ATS-1, for example, the rapid spin of the spacecraft coupled with a relatively slow count accumulation time served to form a true average of the in situ radiation.

During the period covered by our data, the ATS-6 spacecraft was moved several times to different longitudes. Because the geographic equator does not coincide everywhere with the geomagnetic equator, a spacecraft at the synchronous orbit may be at significantly different magnetic latitudes, depending on the longitude at which the spacecraft is stationed. ATS-6 observations began while the spacecraft was on the

equator at 94°W, where the magnetic latitude is about 11°. Subsequently the spacecraft was moved to 35°E and finally to 140°W. At both of these locations the magnetic equator is nearly coincident with the geographic equator.

The displacment of the spacecraft as little as 11° off the magnetic equator has a significant effect on the observations. We find that the geomagnetic field may quite often, particularly near local midnight, assume a configuration with a strong radial component, i.e. the magnetic field at 6.6 R_e appears, at these times, to assume a configuration expected to be found near the magnetotail. Such tail-like configurations are characterized by the absence of very energetic electrons. The fluxes observed at 94°W, i.e. somewhat off the magnetic equator, exhibit a significantly more dynamic behavior on the timescale of a day than seen at the magnetic equator where the geomagnetic field exhibits a more regular behavior, however, the long-term average fluxes do not reflect a very significant longitudinal difference. Spacecraft longitude is taken as a parameter in the data analysis, although, as we shall see below, temporal variations in the average particle fluxes are considerably larger than effects due to change in longitude.

For the purposes of this report, we have formed hourly averages, centered on the half hour, of all the electron data presently available to us. These hourly averages are the basic material from which further analysis proceeds. Daily averages, running 27 day averages, probability distributions are all formed from hourly averages.

II. Overview of the Observations

Figures 2 through 5 give an overview of the observations of energetic electrons from mid 1974 through early 1977. Plotted here are daily averages of the electron fluxes, together with data on the sector structure of the interplanetary magnetic field as a function of time. The location in longitude of ATS-6 and the periods of spacecraft movement are indicated on the figures and separately summarized in Table I.

The dynamic nature of the energetic electron fluxes, particularly at the higher energies, is immediately apparent. The dominant periodicity (in addition to the diurnal variations (see Refs. 11 and 15) which is not visible on a plot of daily averages) is the

TABLE I

ATS-6 Geographic and Geomagnetic Locations

Time Interval	Geographic Longitude	Magnetic Latitude*
Day 165, 1974-140, 1975	94°W	11°
Day 140, 1975-180, 1975	In transit	——
Day 180, 1975-214, 1976	35°E	5°
Day 214, 1976-330, 1976	In transit	——
Day 330, 1976-present	140°W	0°

*Derived from UCLA ATS-6 Magnetometer Data
(Courtesy R. L. McPherron)

strong modulation of the energetic electron fluxes on a timescale corresponding to the solar rotation period as well on a timescale consistent with either a two- or four-sector structure of the interplanetary field. (The effects of the interplanetary sector structure on the energetic particle population has been discussed previously in Ref. 11.).

It will be immediately appreciated by the reader that long term averages of these data, used for the purposes of accurate estimates of the radiation environment, must be approached with caution becasue of the large variation in the fluxes occurring on several timescales.

If we now form 27-day running averages of the data presented above, we obtain Figure 6 through 9. In these figures we again see the strong effects of solar rotation-to-rotation variability of the electron fluxes. This effect is particularly noticeable in the data for the more energetic electrons and stands out particularly well in late 1976 - early 1977. Also visible is a semi-annual variation in the energetic electron fluxes, with a maxima found near the equinoxes and minima near the solstices. To be sure, the moves of the spacecraft complicate the determination of the amplitude of this variation but it appears that the semi-annual variation is comparable to, if not greater than, the longitudinal effect. The semi-annual variation in the electron flux is presumably but a reflection of the well known semi-annual variation in geomagnetic activity (Ref. 17).

III. Average Fluxes and $P(F > F_x)$ Distributions

Using the data base discussed above, we have computed the probability distributions $P(F)$ and $P(F > F_x)$ in a manner analogous to that first described by in Ref. 18. $P(F > F_x)$ is the probability of observing a flux greater than F_x for some particular energy threshold, while $P(F)$ is the differential probability distribution. These curves have been computed for the several time intervals of interest and are presented as Figs. 10 through 15. Also computed, and indicated on the figures are u, the mean of $\log_{10}F$, J, the $\log_{10}$ of the mean flux and s, the standard deviation about u. Note, from the $P(F)$ curves that the distribution is not necessarily gaussian in $\log_{10}F$, in contrast to assumptions made in analyses of earlier data sets.

Table II summarizes the data presented in Figs. 10-15, while Fig. 16 presents spectra of the average flux for the various longitudes and time intervals covered by our data, together with the spectrum predicted by the AE-4 model (Ref. 9, 10). The points noted below can serve as a summary of our findings.

1. At energies greater than about 1.5 Mev, the ATS-6 data indicate the presence of a somewhat harder electron spectrum than the AE-4 model would predict. At energies below $\approx$ 1.5 Mev, our data indicate, in general, fewer electrons than AE-4. These conclusions are, however, tempered by the fact that the electron fluxes are highly variable and one can find significant time intervals (for example the late 1966 - early 1967 interval illustrated in Figs. 14 and 15) where the spectral shape at the higher energies approached that which one might expect from AE-4.

2. Longitudinal effects (caused by differences in magnetic latitude) in the mean flux are relatively minor. This conclusion must be tempered by the fact that no systematic analysis of simultaneous observations made at several longitudes has yet been carried out. There is some limited evidence (based on ATS-1/ATS-6 comparisons, Refs. 3, 12) that longitudinal flux differences (150°W/94°W) may be as large as a factor of two.

3. Although the mean fluxes observed may not be similar, the probability distributions $P(F > F_x)$ differ show systematic differences because there are far more flux dropouts off the equator. The differences are significant only near the $P(F > F_x) \approx 1$ axis.

IV. Diurnal Variations

It is of interest to compare the diurnal variations observed at the several longitudes and at the several particle energies. The mean flux for the three available longitudes is presented in Fig. 17, 18, 19 as a function of local time. As had been found previously (Ref. 11), the diurnal variation is larger at the higher electron energies. There does not seem to be any significant systematic change of the diurnal variation with longitude.

TABLE II

COMPARISON OF ATS-6 DATA AND AE-4 MODEL

MEAN FLUX ($cm^{-2}sec^{-1}$)

	ATS-6				AE-4
	$94^{o}W, \lambda_M \approx 11^{o}$	$35^{o}E, \lambda_M \approx 0^{o}$		$140^{o}W, \lambda_M \approx 0^{o}$	
Energy	Day 166, 74-Day 140, 75	Day 180, 75-Day 214, 76	Day 137, 76-Day 210, 76	Day 330, 76-Day 120, 77	
> 140 keV	5.35×10^{6}	5.29×10^{6}	4.84×10^{6}	4.16×10^{6}	1.66×10^{7} (> 150 kev)
> 700 keV	5.01×10^{5}	5.50×10^{5}	4.17×10^{5}	2.45×10^{5}	1.76×10^{6}
> 1.55 Mev	1.32×10^{2}	1.35×10^{5}	7.76×10^{4}	5.37×10^{4}	1.75×10^{5}
> 3.9 Mev	6.46×10^{2}	$6.8 \times 10^{2*}$	1.25×10^{2}	77.6	1.7×10^{2} (> 3.6 Mev)

*Day 90, 76 - 214, 76 only

V. Effects of the Interplanetary Medium on Energetic Electrons

We had earlier discovered (Ref. 14) that the flux level of the energetic electrons at the synchronous orbit - and therefore presumably the flux of energetic electrons in the entire outer magnetosphere - was modulated by the passage of the sector boundaries of the interplanetary magnetic field (IMF) past the earth. Briefly, we found that the flux levels were higher during northern hemisphere fall when the earth was immersed in a positive sector than during the passage of a negative sector of the interplanetary magnetic field. Conversely, in the spring, negative sectors served to generate higher energetic electron fluxes. This finding was found to be in agreement with the picture of solar wind-magnetosphere interaction proposed by Russell and McPherron (Ref. 17).

The findings described above were based on a very limited set of data. In the past year we have attempted to confirm and extend our conclusions using the more than 2½ years of data presently available. The relevant points can be seen by examining Figures 2-5, where we have plotted the daily averages of the energetic electron fluxes, together with the sector structure of the interplanetary field (see the caption of Figure 2 for explanation of IMF data presentation). It can be seen from these figures that the sector structure of the interplanetary field provides the dominant modulation of electron fluxes. Our conclusion that higher fluxes result in the fall from + sectors than from - sectors (and that the converse holds true in the spring) can be verified by inspection of these figures. We are now in the process of trying to assess more quantitatively the relationship between the vector of the interplanetary field and the velocity of the solar wind and the generation of energetic particles in the magnetosphere.

This study, if successful, may lead to techniques for the quantitative prediction of the energetic electron fluxes at the synchronous altitude, using as input solar wind and IMF data. It appears that using data on the local (i.e. near earth) solar wind, radiation fluxes could be predicted several days in advance because of an apparent time lag between changes in interplanetary conditions and the generation by magnetospheric processes of energetic electron fluxes. Should our knowledge of solar physics, i.e. our understanding of the structure and properties of coronal holes and the

solar wind advance sufficiently, then solar data, coupled with an appropriate understanding of interplanetary transport processes, might enable radiation predictions to be made of the order of a week ahead of time.

We mention this potential benefit, because it is clear that in the future, applications spacecraft of many varieties are likely to proliferate in the synchronous orbit (see Refs. 1 and 2, for example), and modest advances in radiation prediction - particularly for manned spaceflight applications, may yield extremely beneficial results.

VI. Future Work

We plan to update and revise this report as additional ATS-6 data are reduced and analyzed. At the time of writing (August 1977) the experiment continues to function well. With luck (and NASA's continued interest) ATS-6 will cover the rising portion of the solar activity cycle and provide unique data in this respect.

In addition, we plan to analyze ATS-1 data, which were acquired simultaneously with ATS-6 during portions of 1974, 1975 and 1976. The comparison between data from spacecraft fixed in longitude (ATS-1) and the ATS-6 which sampled a range of longitude should provide definitive information of the variation of the properties of the electron radiation with longitude at the synchronous orbit.

VII. Acknowledgments

The ATS-6 experiment which yielded the results described in this report was developed with the able assistance of Sam Imamoto and Gloria Roberts. The data reduction efforts were handled by Doretha (Ross) Mayfield. This work was carried out as part of the program of Mission Oriented Investigations and Experimentation supported at The Aerospace Corporation by the USAF Space and Missile System Organization under Contract No. F04701-76-C-0077. Portions of the data reduction efforts were supported by NASA under Contracts NASW-2762, NASW-2879 and NAS5-23788.

References

1. D. P. Hearth, ed., Outlook for Space, NASA Report SP-386, January, 1976.

2. I. Bekey and H. Mayer, 1980-2000: Raising Our Sights for Advanced Space Systems, Aeronautics and Astronautics, 14, 34, 1976.

3. G. A. Paulikas and J. B. Blake, Electron Radiation in the Synchronous Orbit, ATM-76 (6260-20)-1, The Aerospace Corp., October, 1975.

4. G. A. Paulikas, Electron Radiation in the Synchronous Orbit (Cont'd.), ATM-76(6260-20)-3, The Aerospace Corp., August, 1976.

5. G. A. Paulikas and J. B. Blake, Electron Environment at Synchronous Altitude (Cont'd.), ATM-77(2260-20)-1, The Aerospace Corp., October, 1976.

6. G. A. Paulikas and M. Schulz, Upper Limits to the Energetic Electron Flux at the Synchronous Orbit, ATM-76(6260-20)-2, The Aerospace Corp., April, 1976.

7. G. A. Paulikas and J. B. Blake, Energetic Electron Environment at Synchronous Altitude, ATM-77(2260-20)-2, The Aerospace Corp., April, 1977.

8. G. A. Paulikas and H. H. Hilton, Radiation Environment at Synchronous as observed 1974-1977, ATM-77(2872)-9, The Aerospace Corp., June, 1977.

9. G. W. Singley and J. I. Vette, The AE-4 Model of the Outer Radiation Zone Electron Environment, NASA-NSSDC 72-06, August, 1972.

10. G. W. Singley and J. I. Vette, A Model Environment for Outer Zone Electrons, NASA-NSSDC 72-13, December, 1972.

11. G. A. Paulikas and J. B. Blake, The Particle Environment at the Synchronous Altitudes, in Models of the Trapped Radiation Environment, Vol. VII: Long Term Variations, NASA SP-3024 (1971).

12. A. L. Vampola, J. B. Blake and G. A. Paulikas, A New Study of the Outer Zone Electron Environment: A Hazard to CMOS, Paper 77-40 presented at the 15th AIAA Aerospace Sciences Meeting, Los Angeles, January 1977; to be published in Journal of Spacecraft and Rockets, October, 1977.

13. G. A. Paulikas, J. B. Blake, S. S. Imamoto, ATS-6 Energetic Particle Radiation Measurement at Synchronous Altitude, IEEE Trans. on Aerospace and Elect. Systems, AES-11, 1138, 1976.

14. G. A. Paulikas and J. B. Blake, Modulation of Trapped Energetic Electrons at 6.6 R_e by the Direction of the Interplanetary Magnetic Field, Geophys. Res. Lett., 3, 277, 1976.

15. G. A. Paulikas, J. B. Blake, S. C. Freden and S. S. Imamoto, Observations of Energetic Electrons at Synchronous Altitude, I. General Features and Diurnal Variations, J. Geophys. Res. 73, 4915, 1968.

16. L. Svalgaard, An Atlas of Interplanetary Sector Structure 1957-1974, SUIPR Report No. 629, Institute for Plasma Research, Stanford University, June 1975.

17. C. T. Russell and R. L. McPherron, Semiannual Variation of Geomagnetic Activity, J. Geophys. Res., 78, 92, 1973.

18. J. I. Vette and A. B. Lucero, Models of the Trapped Radiation Environment, Volume III: Electrons at the Synchronous Altitude, NASA SP-3024, 1967.

Figure Captions

Figure 1. Relationship between the intervals of data acquisition on energetic electrons at synchronous altitudes by experiments on board ATS spacecraft and the 11-year solar activity cycle as defined by the Zurich sunspot number

Figure 2. Daily average fluxes for 1974 for the four channels of ATS-6 electron data. The trace at the bottom of each panel gives the sector structure of the interplanetary magnetic field as determined by Svalgaard (Ref. 16). Positive sector days are indicated by the upper line, negative sector days by the lower line. Days when polarity is mixed are indicated by a point falling between the two lines.

Figure 3. Same as Figure 1, except for 1975. The data for the $>$ 3.9 Mev channel are suspect after Day 140, 1975 and have been deleted.

Figure 4. Same as Figure 1, except for 1976. The data for the $>$ 3.9 Mev channel are suspect between Day 1 and Day 90 and have been deleted.

Figure 5. Same as Figure 1, except for 1977. Isolated days of data are indicated by unconnected points.

Figure 6. Running 27 day average electron fluxes for the four channels of ATS-6 energetic electron data obtained in 1974. Interplanetary magnetic field sector structure is indicated on each panel of data (see Fig. 2 caption for explanation).

Figure 7. Same as Figure 7, for 1975. E$>$3.9 Mev data after Day 140 is suspect and have been deleted.

Figure 8. Same as Figure 7, for 1976. E$>$3.9 Mev data between Day 1 and Day 90 are suspect and have been deleted.

Figure 9. Same as Figure 7, for 1977.

Figure 10. Normalized differential probability P(F) of observing a flux F_x for the four ATS-6 electron channels during the interval Day 165, 1974 to Day 140, 1975 when ATS-6 was located at 94°W. This figure was constructed by sorting the observations into bins 0.1 wide in $\log_{10} F_x$. Data for all local times are included. The electron energies are E1: 140-600 kev, E2 > 700 kev, E3 > 1.55 Mev and E4 > 3.9 Mev. The units of F_x are $cm^{-2}sec^{-1}$ for all channels except E1 where the units are $cm^{-2}sec^{-1}\ sr^{-1}$ instead. The notation "ALL" on the figure indicates that all polarities of the interplanetary magnetic field are included in this analysis. The column U gives the mean of the logarithms of the (hourly average) fluxes during this interval, the column J gives the logarithm of the mean flux and S is the logarithm of the standard deviation from U.

Figure 11. The data of Figure 10 are presented as integral probabilities $P(F > F_x)$ of observing a flux greater than F_x during the Day 165, 1974 to Day 140, 1975 time interval. All other comments apply.

Figure 12. Same as Figure 10, except the time interval is Day 180, 1975 to Day 214, 1976 where ATS-6 was located at 35°E. The E4 curve contains data from the interval 90, 76 to 214, 76.

Figure 13. The data of Figure 12 are presented as integral probabilities of observing a flux greater than F_x during the Day 180, 1975 to Day 214, 1976 time interval. All other comments apply.

Figure 14. Same as Figure 10, except the time interval is Day 330, 1976 to Day 120, 1977 where ATS-6 was located at 140°W. The prominent peak in E4 near an apparent flux of $\approx 10\ cm^{-2}sec^{-1}$ is due to the galactic cosmic ray background (see Appendix A) because the energetic electron flux was very low during this time period -see Figures 4, 5, and 8, 9.

Figure 15. The data of Figure 14 are presented as integral probabilities of observing a flux greater than F_x during the Day 330, 1976 to Day 120, 1977 time interval. All other comments apply. Note that for a flux of $\lesssim 15\ cm^{-2}\ sec^{-1}$ in the E4 channel all "electrons" are really galactic cosmic rays or their products.

Figure 16. Electron energy spectra constructed using the average fluxes for each time interval indicated. The fluxes measured in the 140-600 keV directional channel have been multiplied by 4π to obtain a measure of the omnidirectional flux in this energy interval. The $E_e > 3.9$ Mev point associated with the Day 180, 1975 to Day 214, 1976 curve was obtained using data from the Day 92, 1976 to Day 210, 1976 interval.

Figure 17. Diurnal variation of the average electron flux observed during the time interval Day 165, 1974 - Day 140, 1975 when ATS-6 was located at 94°W.

Figure 18. Same as Figure 17, except that the time interval is Day 180, 1975 to Day 214, 1976 when ATS-6 was located at 35°E. The E4 channel is not shown.

Figure 19. Same as Figure 17, except that the time interval is Day 330, 1976 to Day 120, 1977. ATS-6 was at 140°W at this time.

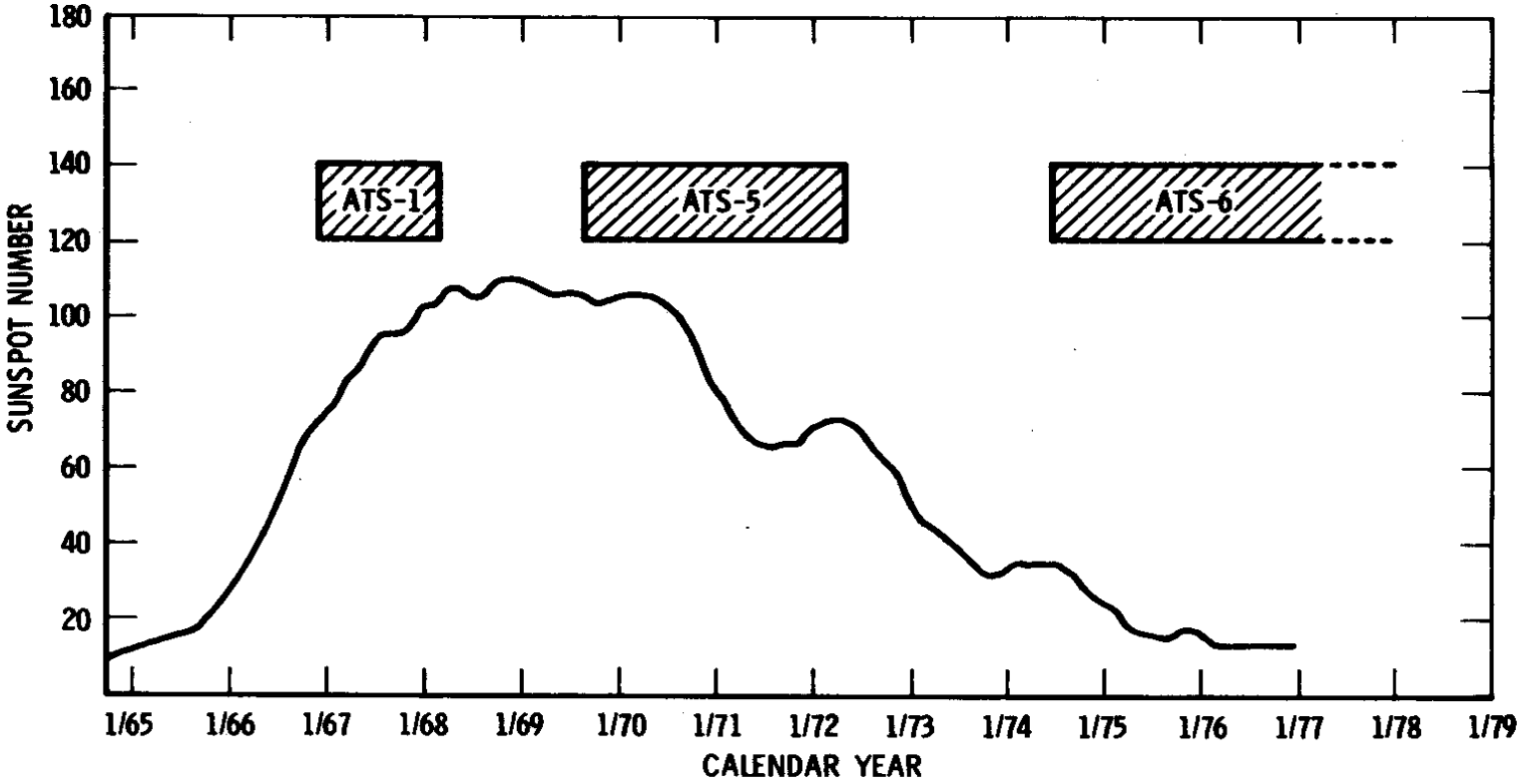
180
160
140
120
100
80
60
40
20
SUNSPOT NUMBER
ATS-1
ATS-5
ATS-6
1/65
1/66
1/67
1/68
1/69
1/70
1/71
1/72
1/73
1/74
1/75
1/76
1/77
1/78
1/79
CALENDAR YEAR

Fig.
1

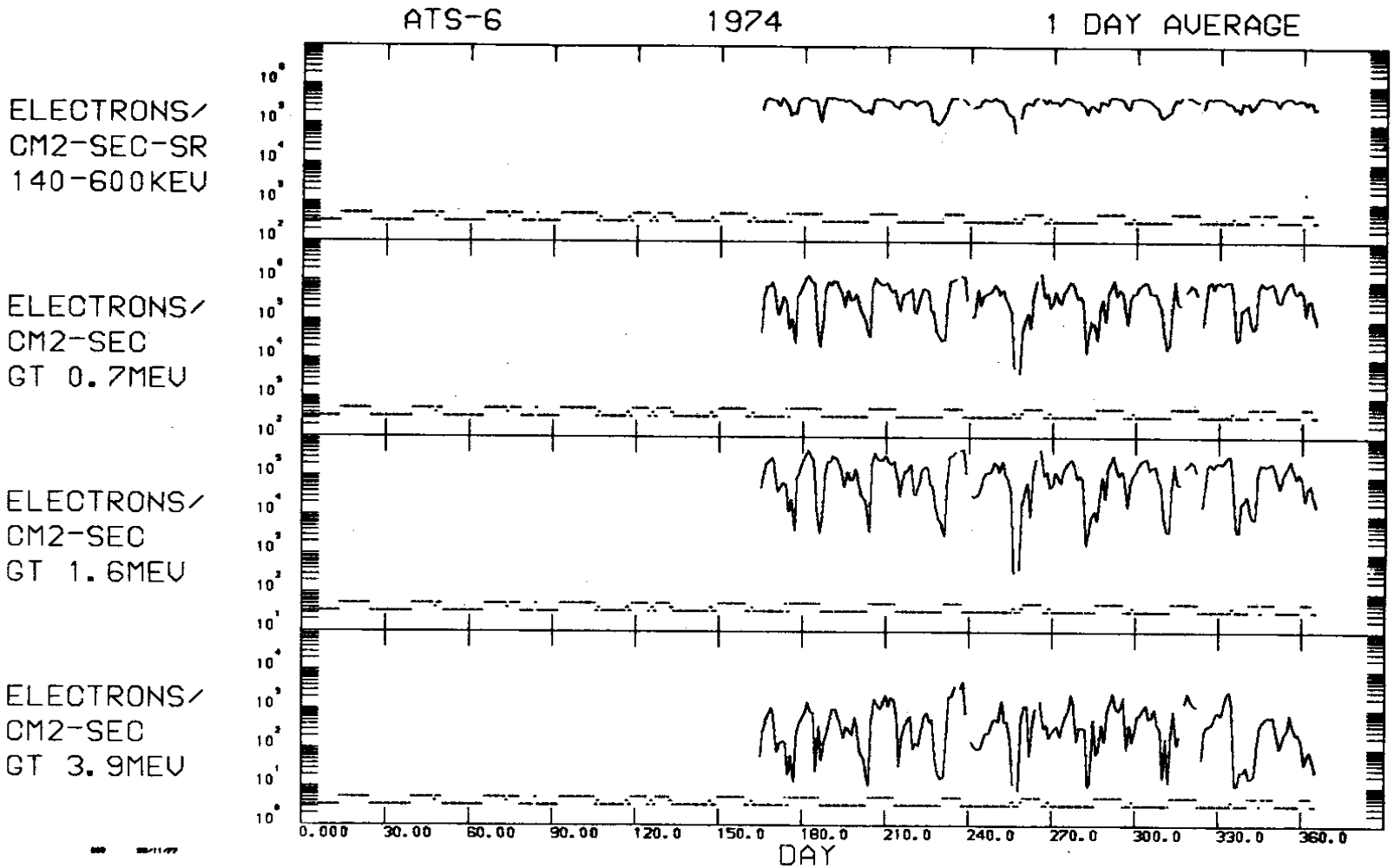
ATS-6
1974
1 DAY AVERAGE
ELECTRONS/
CM2-SEC-SR
140-600KEV
ELECTRONS/
CM2-SEC
GT 0.7MEV
ELECTRONS/
CM2-SEC
GT 1.6MEV
ELECTRONS/
CM2-SEC
GT 3.9MEV
0.000
30.00
60.00
90.00
120.0
150.0
180.0
210.0
240.0
270.0
300.0
330.0
360.0
DAY

Fig.
2

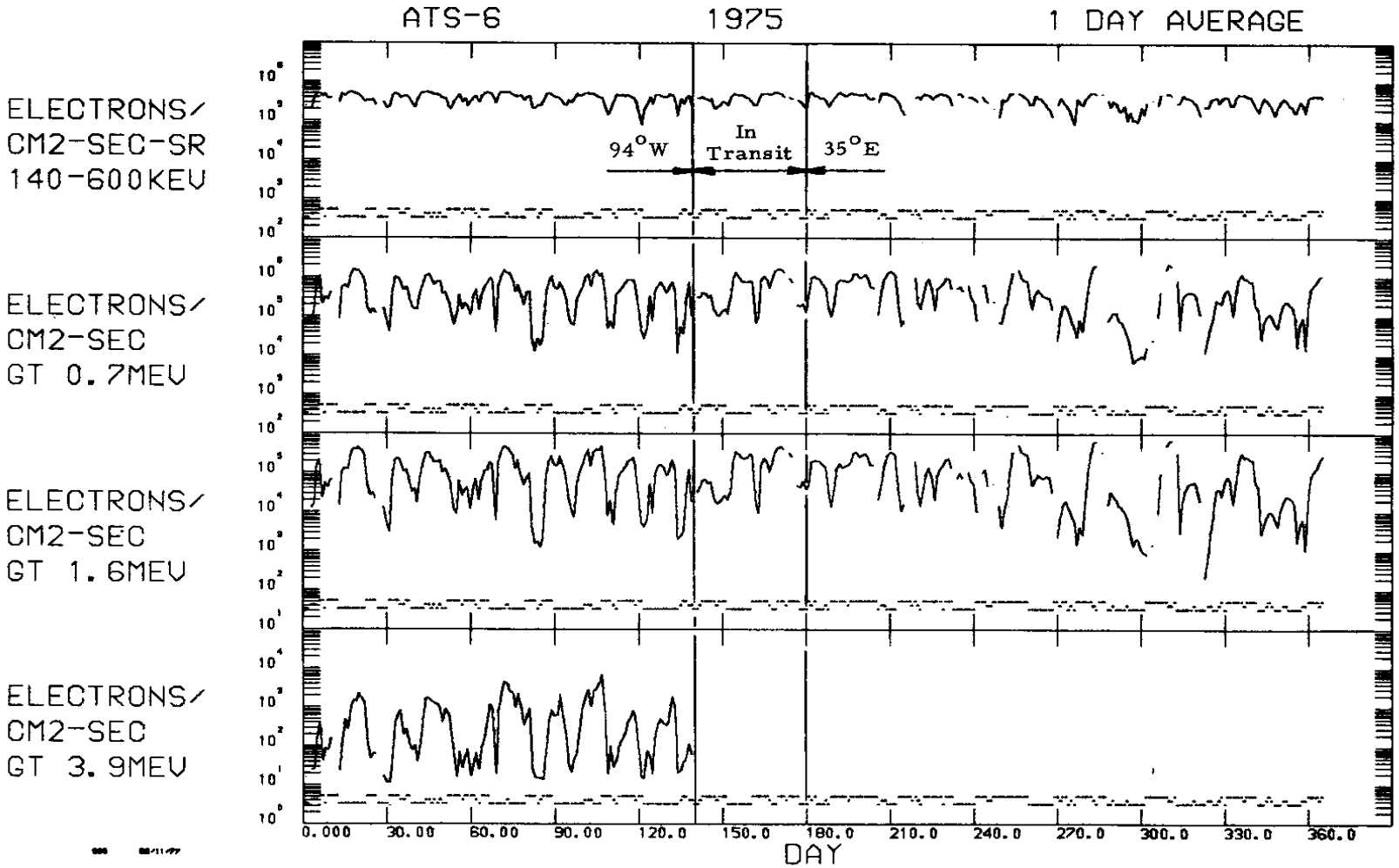
ATS-6
1975
1 DAY AVERAGE
ELECTRONS/
CM2-SEC-SR
140-600KEV
ELECTRONS/
CM2-SEC
GT 0.7MEV
ELECTRONS/
CM2-SEC
GT 1.6MEV
ELECTRONS/
CM2-SEC
GT 3.9MEV
94°W
In
Transit
35°E
0.000
30.00
60.00
90.00
120.0
150.0
180.0
210.0
240.0
270.0
300.0
330.0
360.0
DAY

Fig.
3

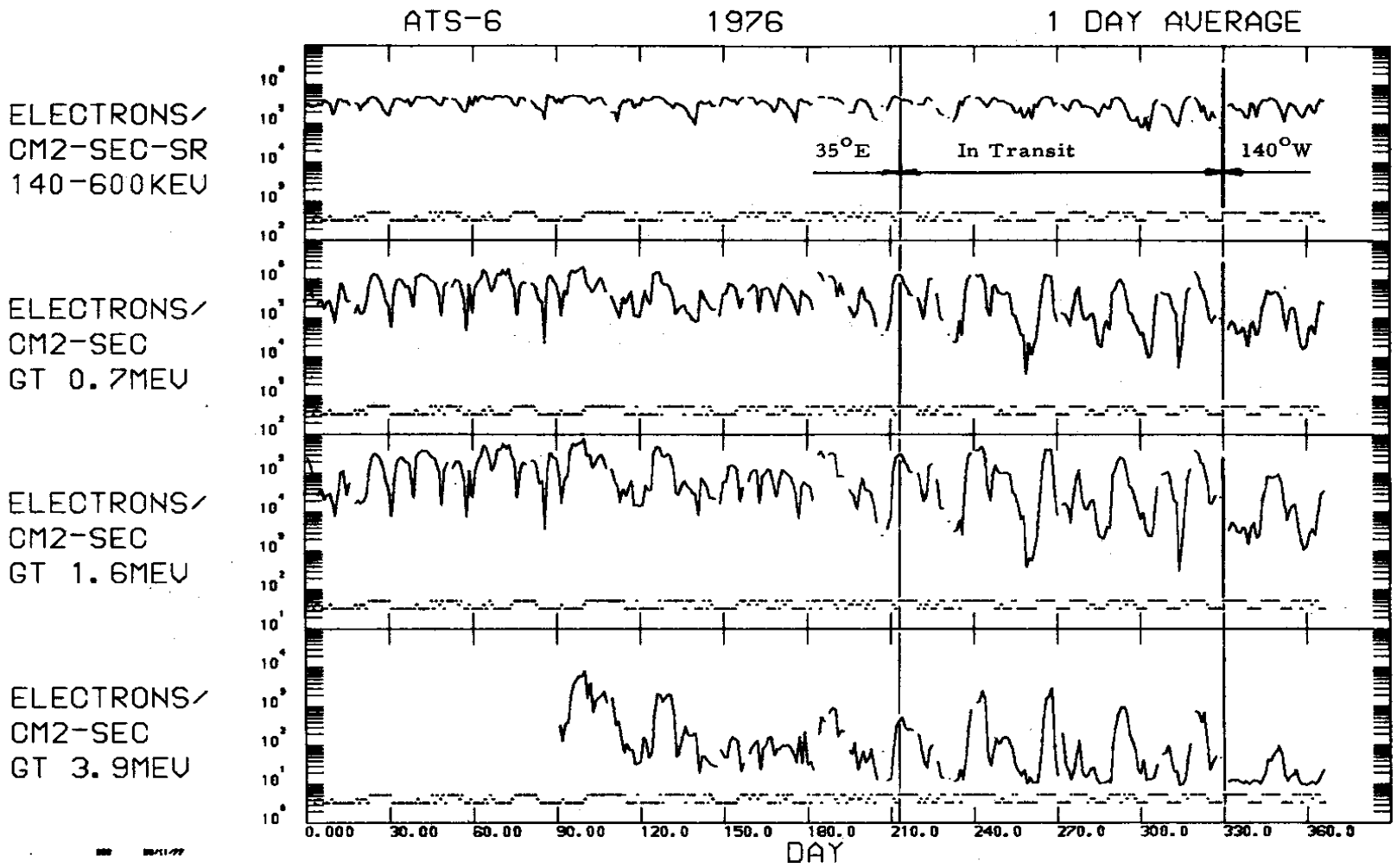
ATS-6
1976
1 DAY AVERAGE
ELECTRONS/
CM2-SEC-SR
140-600KEV
ELECTRONS/
CM2-SEC
GT 0.7MEV
ELECTRONS/
CM2-SEC
GT 1.6MEV
ELECTRONS/
CM2-SEC
GT 3.9MEV
35°E
In Transit
140°W
0.000
30.00
60.00
90.00
120.0
150.0
180.0
210.0
240.0
270.0
300.0
330.0
360.0
DAY

Fig. 4

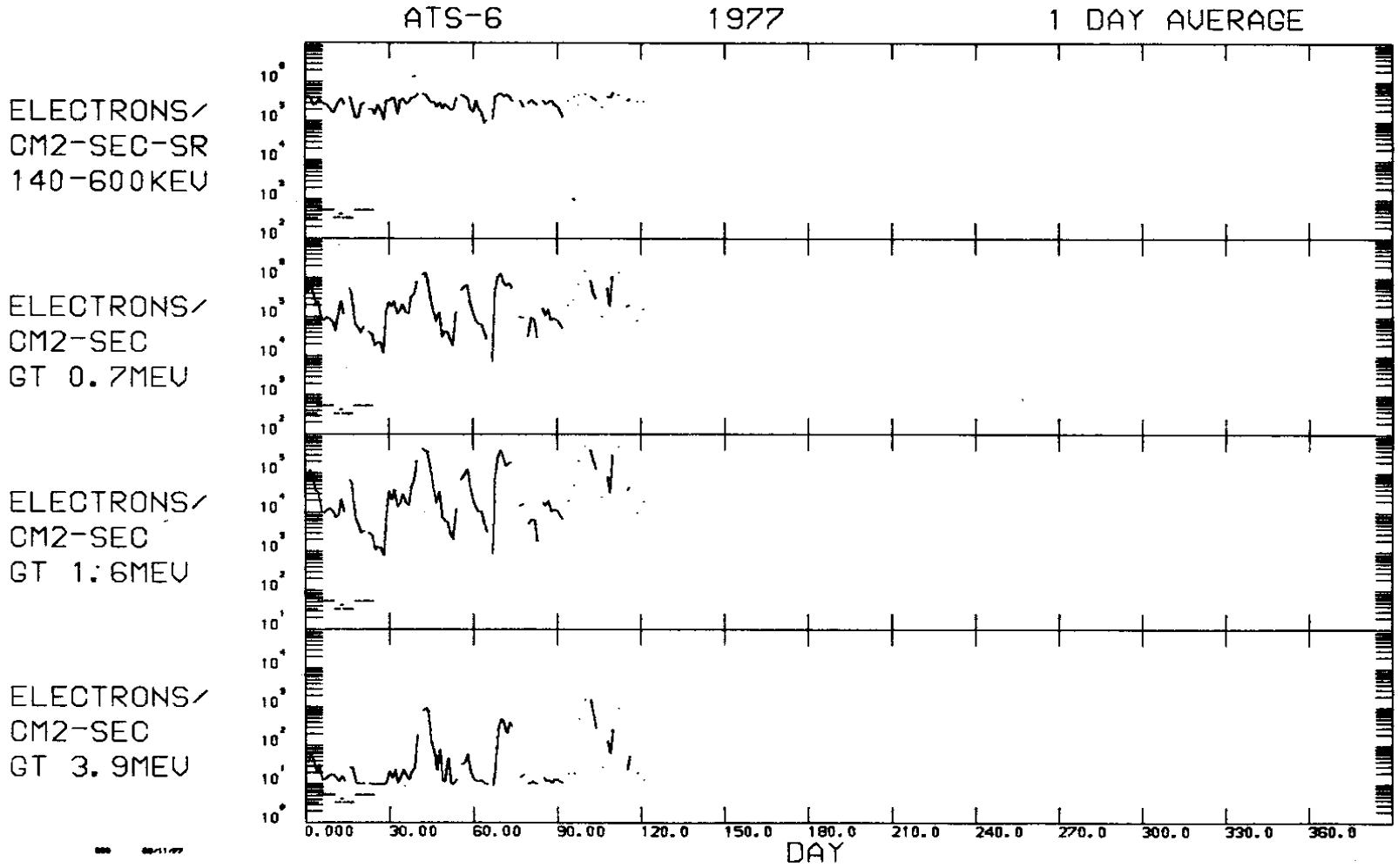
ATS-6
1977
1 DAY AVERAGE
ELECTRONS/
CM2-SEC-SR
140-600KEV
ELECTRONS/
CM2-SEC
GT 0.7MEV
ELECTRONS/
CM2-SEC
GT 1.6MEV
ELECTRONS/
CM2-SEC
GT 3.9MEV
0.000
30.00
60.00
90.00
120.0
150.0
180.0
210.0
240.0
270.0
300.0
330.0
360.0
DAY

Fig.
5

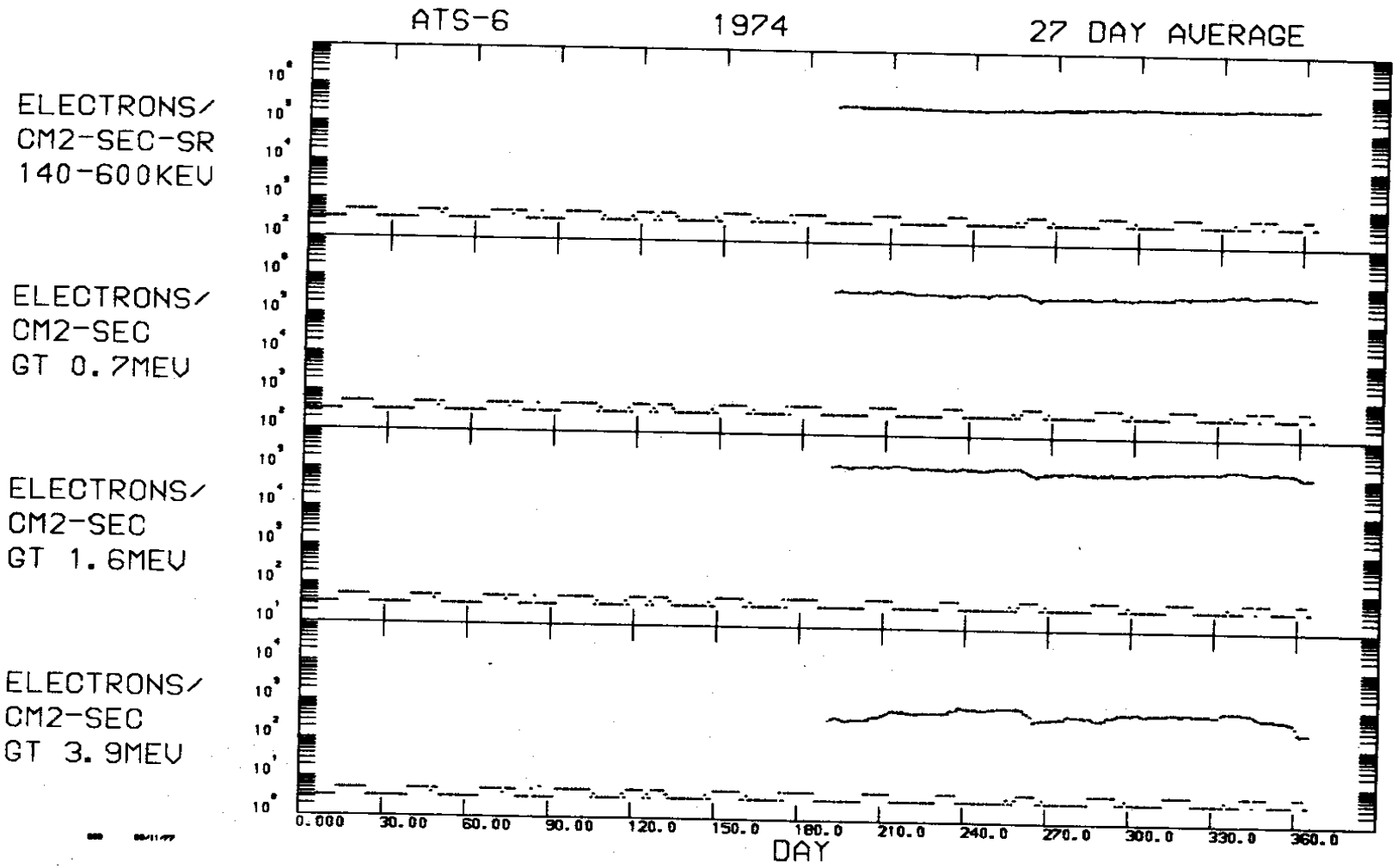
ATS-6
1974
27 DAY AVERAGE
ELECTRONS/
CM2-SEC-SR
140-600KEV
ELECTRONS/
CM2-SEC
GT 0.7MEV
ELECTRONS/
CM2-SEC
GT 1.6MEV
ELECTRONS/
CM2-SEC
GT 3.9MEV
0.000
30.00
60.00
90.00
120.0
150.0
180.0
210.0
240.0
270.0
300.0
330.0
360.0
DAY

Fig. 6

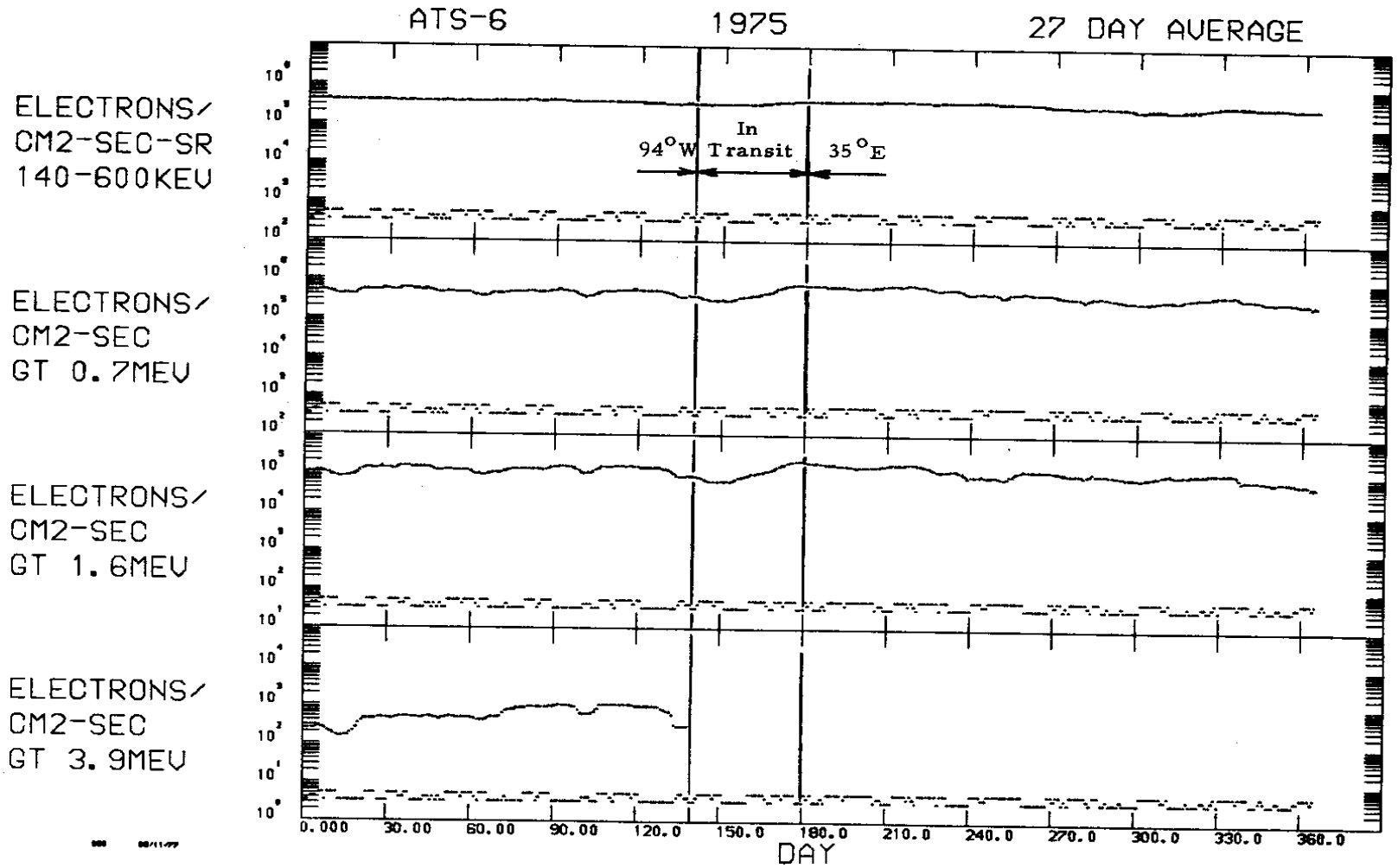
ATS-6
1975
27 DAY AVERAGE
ELECTRONS/
CM2-SEC-SR
140-600KEV
ELECTRONS/
CM2-SEC
GT 0.7MEV
ELECTRONS/
CM2-SEC
GT 1.6MEV
ELECTRONS/
CM2-SEC
GT 3.9MEV
In
94°W Transit 35°E
0.000
30.00
60.00
90.00
120.0
150.0
180.0
210.0
240.0
270.0
300.0
330.0
360.0
DAY

Fig.
7

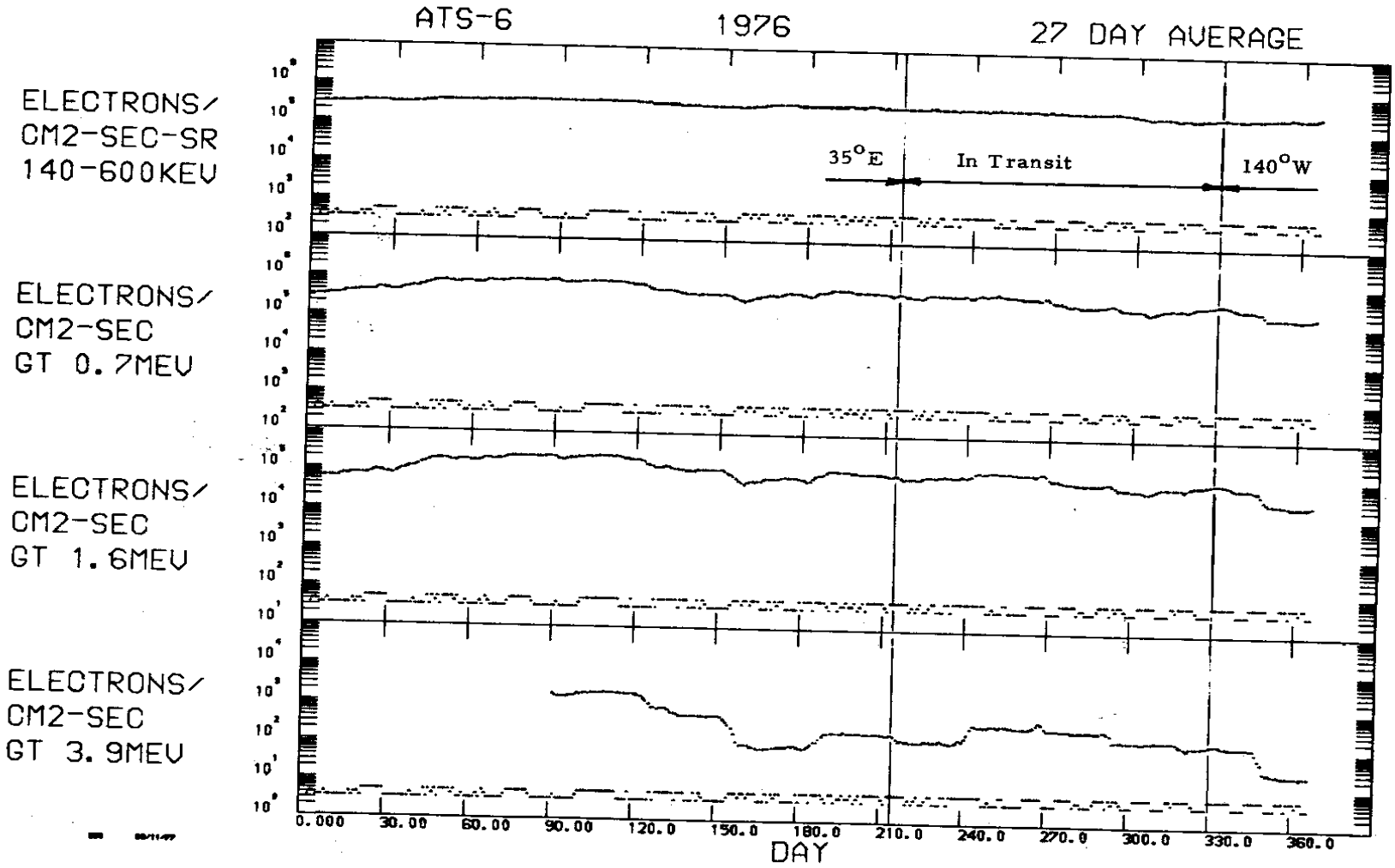
ATS-6
1976
27 DAY AVERAGE
ELECTRONS/
CM2-SEC-SR
140-600KEV
ELECTRONS/
CM2-SEC
GT 0.7MEV
ELECTRONS/
CM2-SEC
GT 1.6MEV
ELECTRONS/
CM2-SEC
GT 3.9MEV
35°E
In Transit
140°W
0.000
30.00
60.00
90.00
120.0
150.0
180.0
210.0
240.0
270.0
300.0
330.0
360.0
DAY

Fig. 8

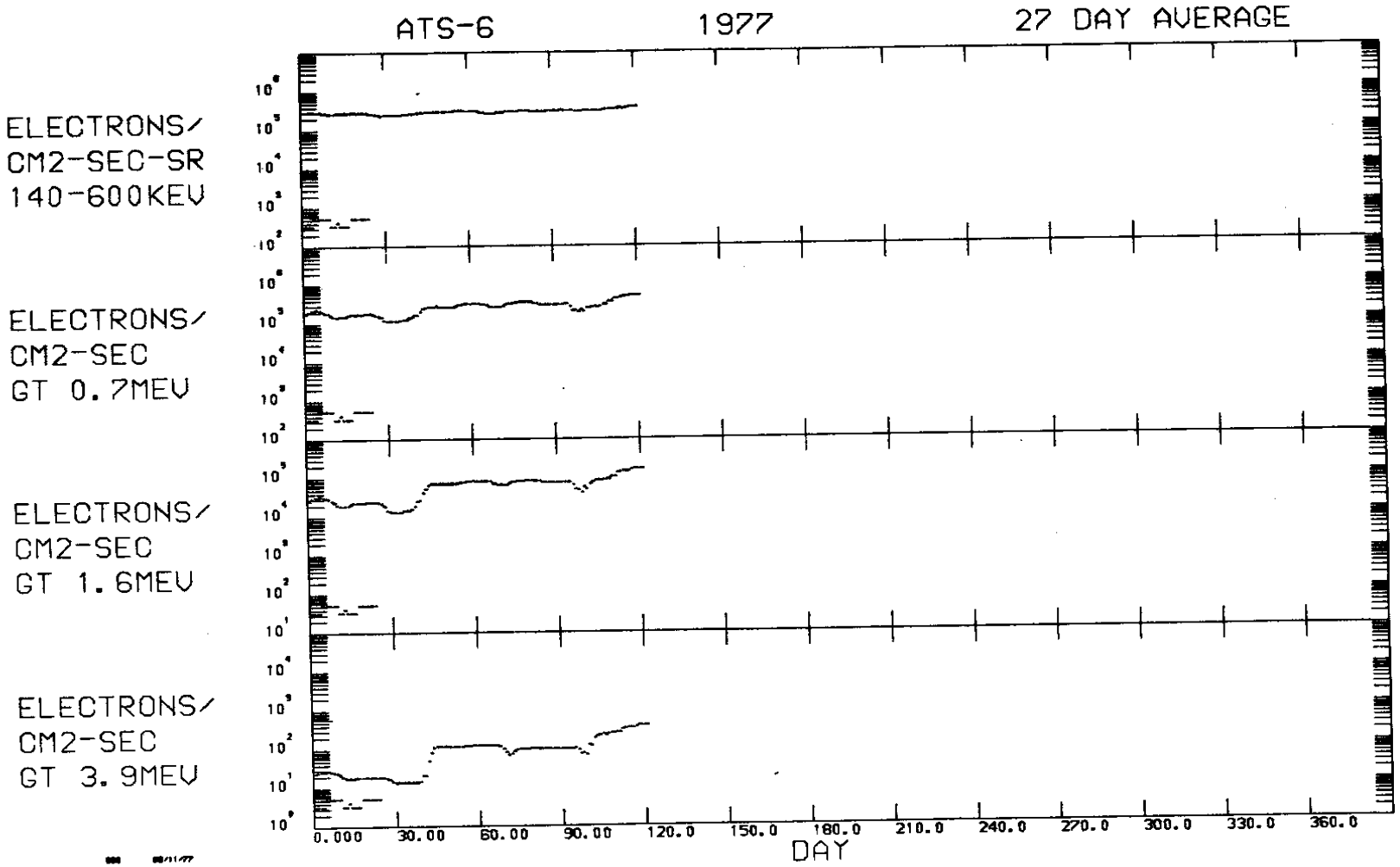
ATS-6
1977
27 DAY AVERAGE
ELECTRONS/
CM2-SEC-SR
140-600KEV
ELECTRONS/
CM2-SEC
GT 0.7MEV
ELECTRONS/
CM2-SEC
GT 1.6MEV
ELECTRONS/
CM2-SEC
GT 3.9MEV
0.000
30.00
60.00
90.00
120.0
150.0
180.0
210.0
240.0
270.0
300.0
330.0
360.0
DAY

Fig. 9

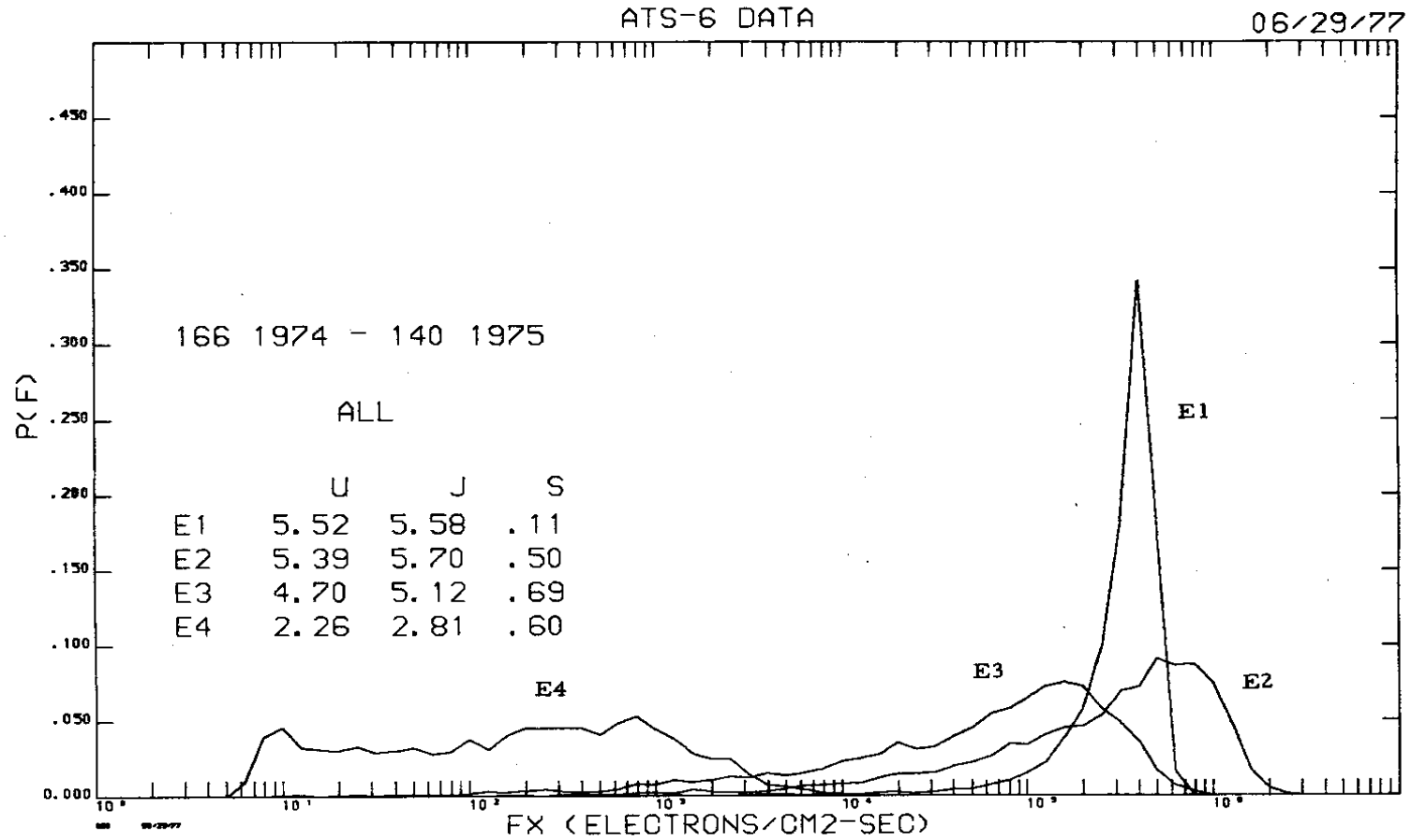
ATS-6 DATA
06/29/77
166 1974 - 140 1975
ALL
U J S
E1 5.52 5.58 .11
E2 5.39 5.70 .50
E3 4.70 5.12 .69
E4 2.26 2.81 .60
E1
E2
E3
E4
P(F)
.450
.400
.350
.300
.250
.200
.150
.100
.050
0.000
FX (ELECTRONS/CM2-SEC)

Fig. 10

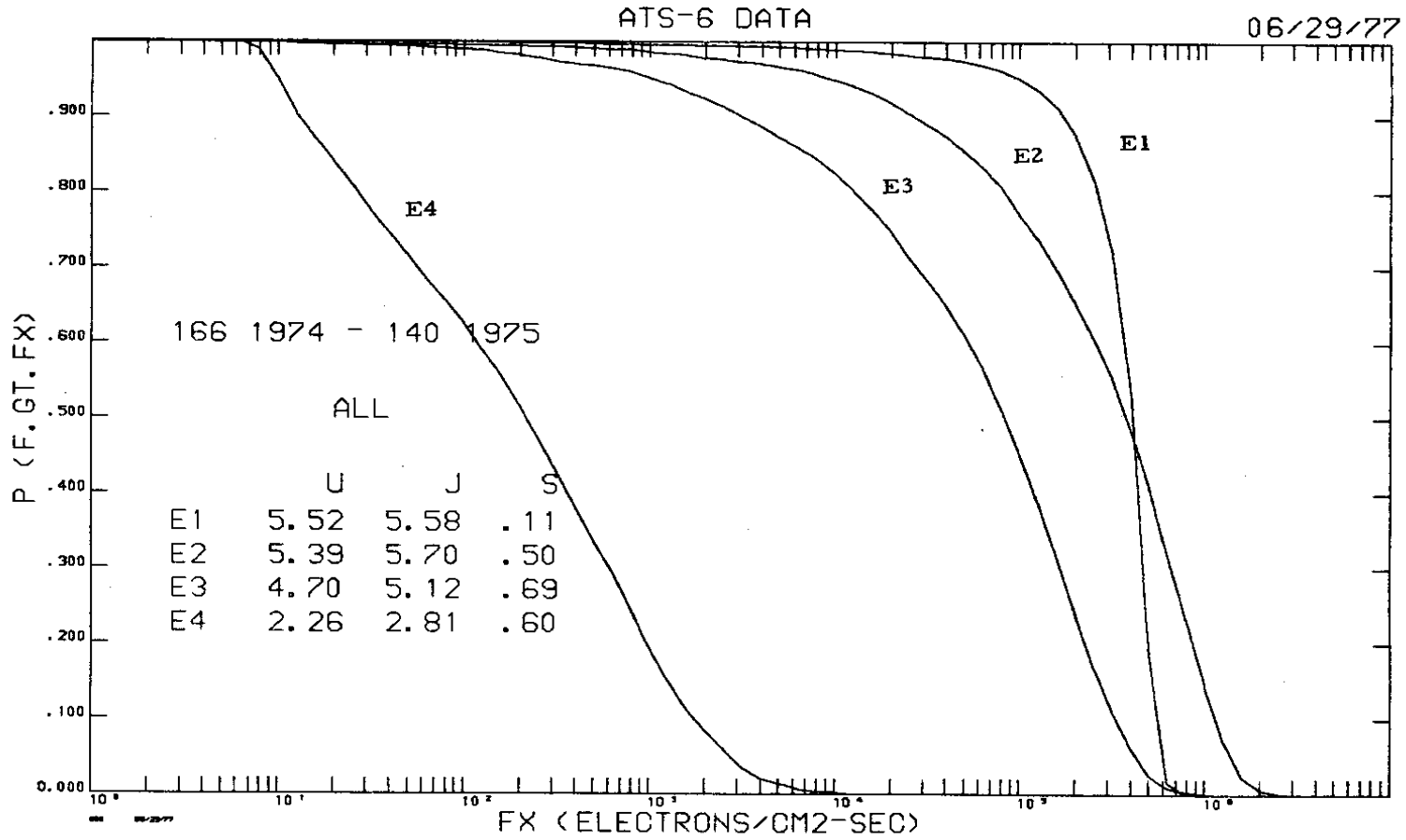
ATS-6 DATA
06/29/77
166 1974 - 140 1975
ALL
U J S
E1 5.52 5.58 .11
E2 5.39 5.70 .50
E3 4.70 5.12 .69
E4 2.26 2.81 .60
E1
E2
E3
E4
P (F.GT.FX)
FX (ELECTRONS/CM2-SEC)

Fig.
11

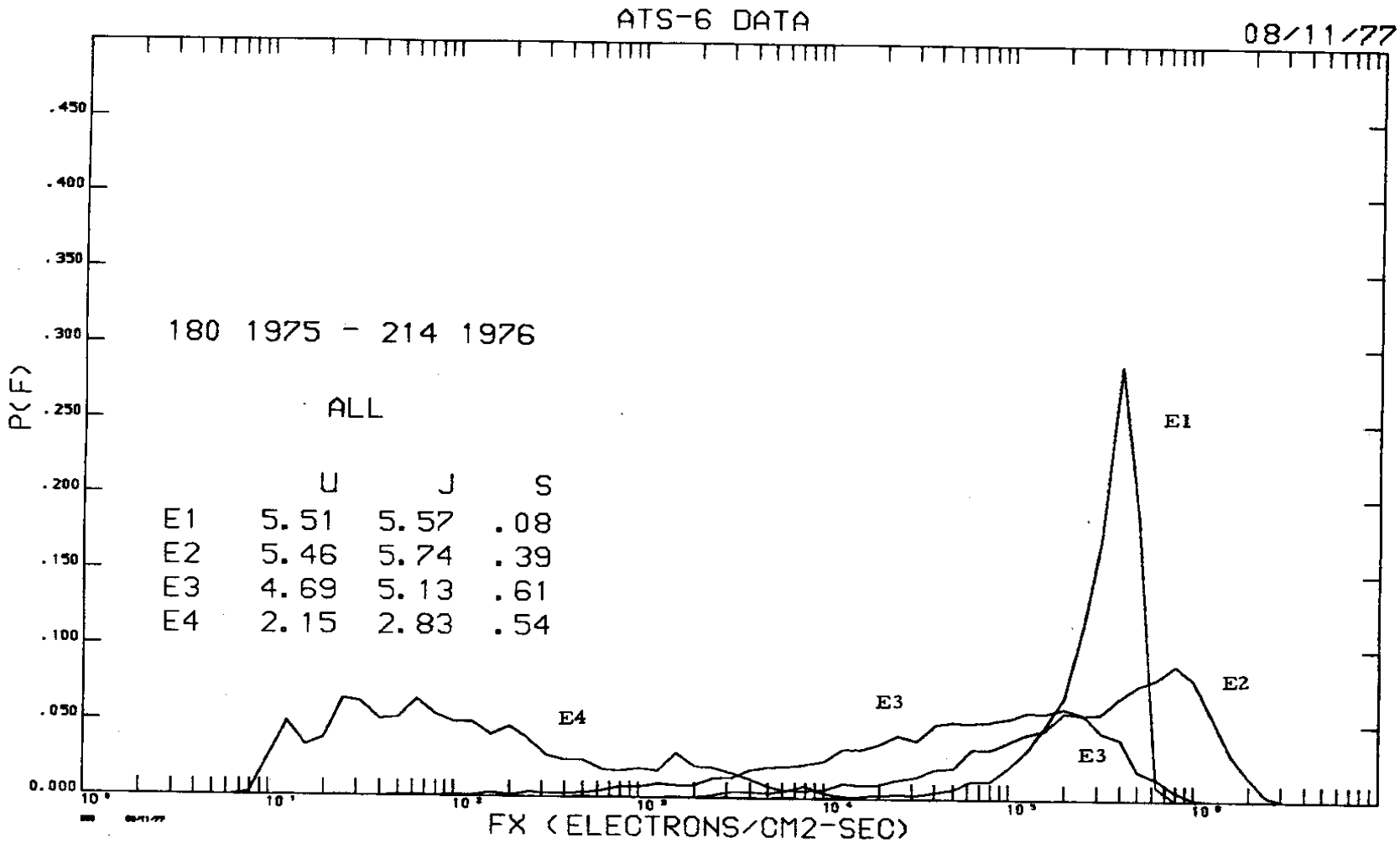
ATS-6 DATA
08/11/77
180 1975 - 214 1976
ALL
U J S
E1 5.51 5.57 .08
E2 5.46 5.74 .39
E3 4.69 5.13 .61
E4 2.15 2.83 .54
P(F)
.450
.400
.350
.300
.250
.200
.150
.100
.050
0.000
E1
E2
E3
E3
E4
FX (ELECTRONS/CM2-SEC)

Fig.
12

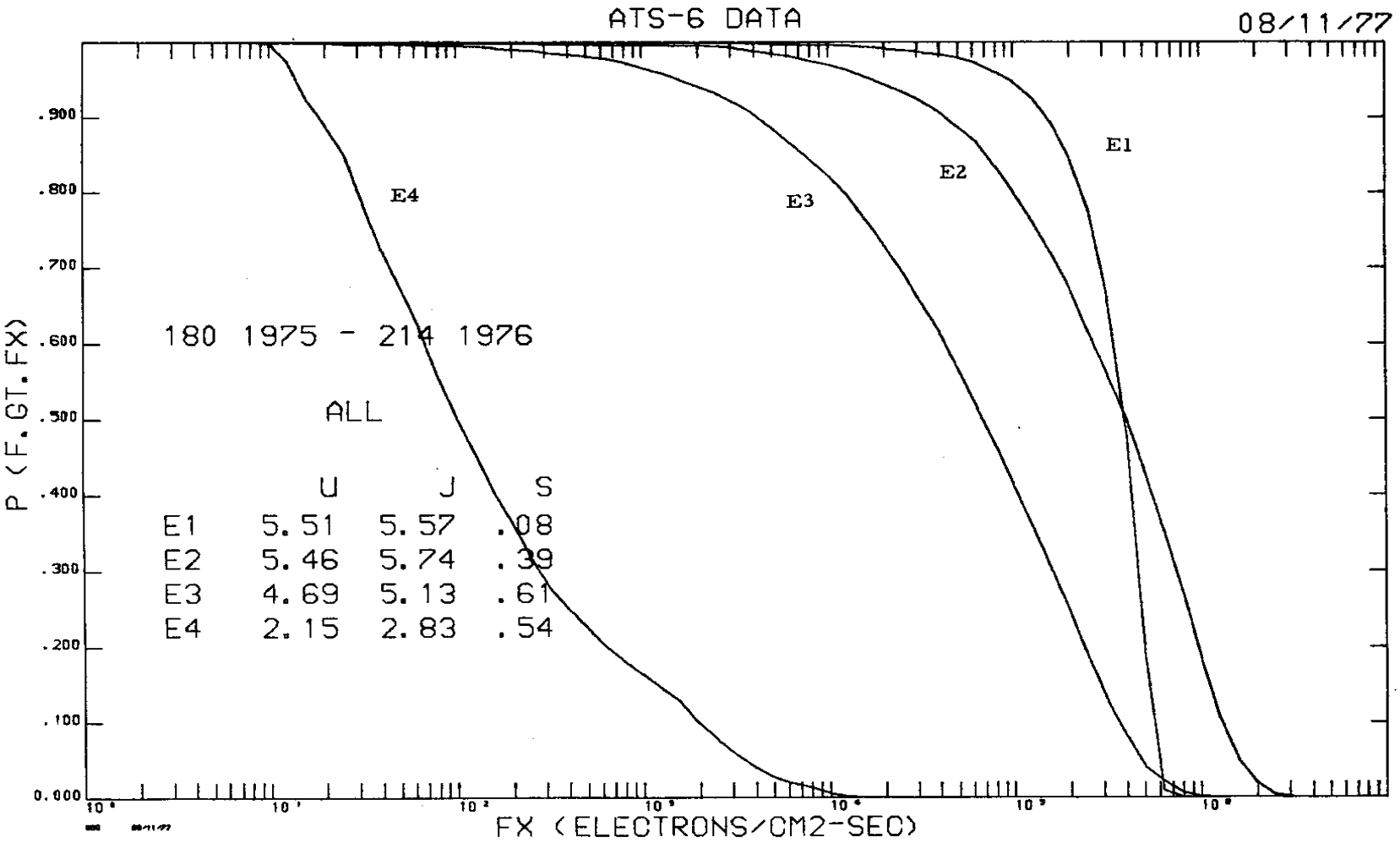
ATS-6 DATA
08/11/77
P (F.GT.FX)
FX (ELECTRONS/CM2-SEC)
E1
E2
E3
E4
180 1975 - 214 1976
ALL
U J S
E1 5.51 5.57 .08
E2 5.46 5.74 .39
E3 4.69 5.13 .61
E4 2.15 2.83 .54

Fig.
13

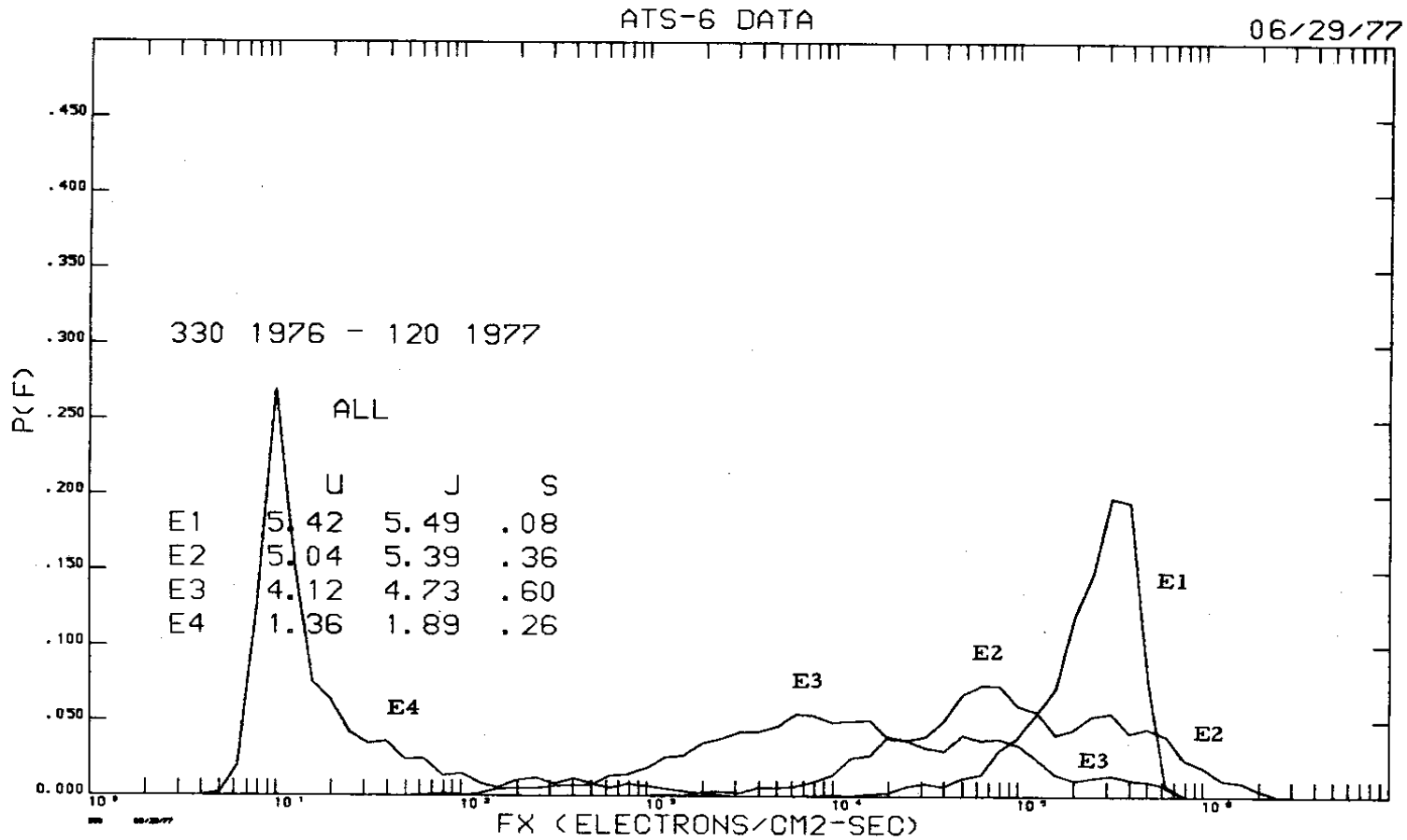
ATS-6 DATA
06/29/77
330 1976 - 120 1977
ALL
U J S
E1 5.42 5.49 .08
E2 5.04 5.39 .36
E3 4.12 4.73 .60
E4 1.36 1.89 .26
E1
E2
E3
E4
E2
E3
P(F)
.450
.400
.350
.300
.250
.200
.150
.100
.050
0.000
FX (ELECTRONS/CM2-SEC)

Fig.
14

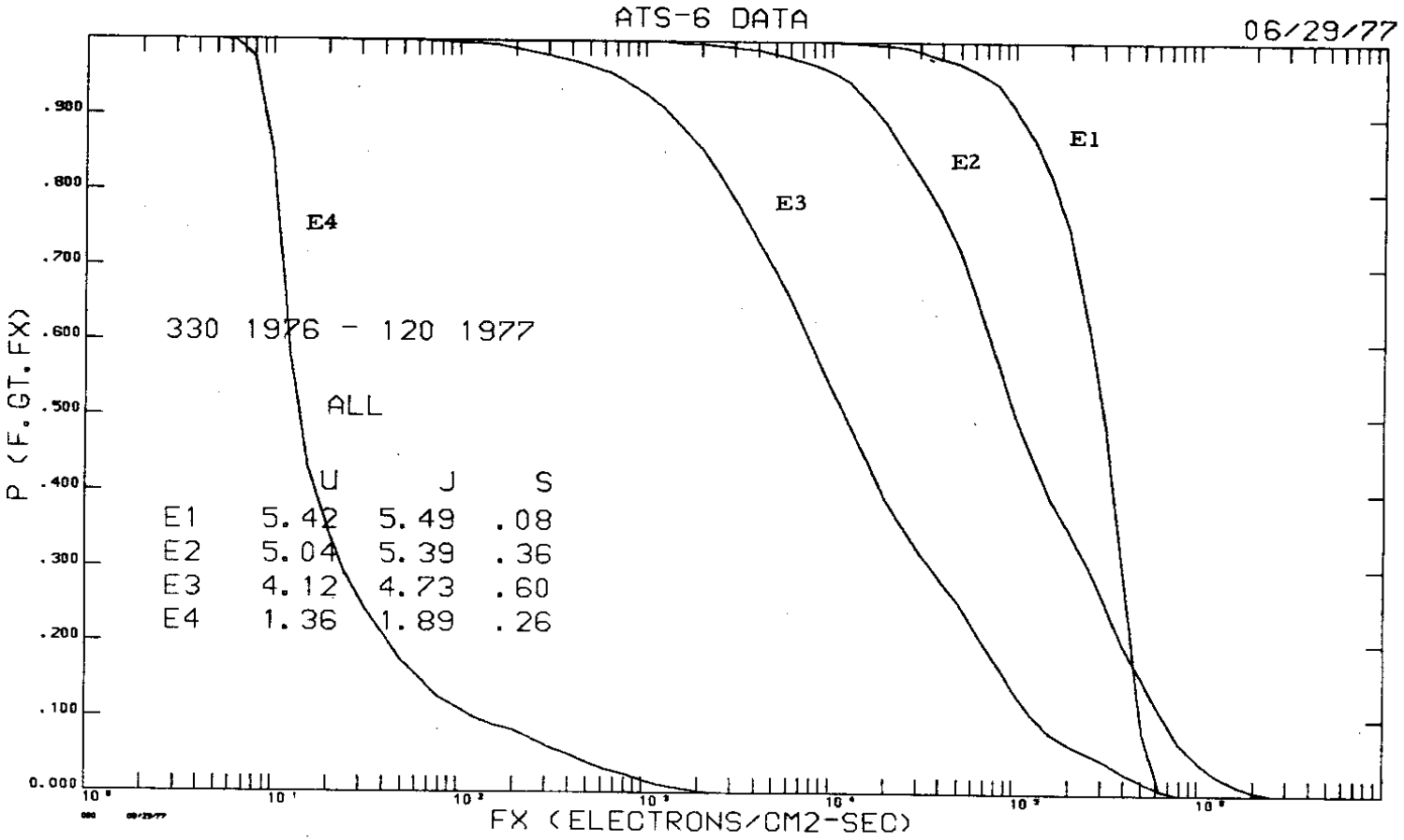
ATS-6 DATA
06/29/77
E1
E2
E3
E4
330 1976 - 120 1977
ALL
U J S
E1 5.42 5.49 .08
E2 5.04 5.39 .36
E3 4.12 4.73 .60
E4 1.36 1.89 .26
P (F.GT.FX)
.900
.800
.700
.600
.500
.400
.300
.200
.100
0.000
FX (ELECTRONS/CM2-SEC)

Fig. 15

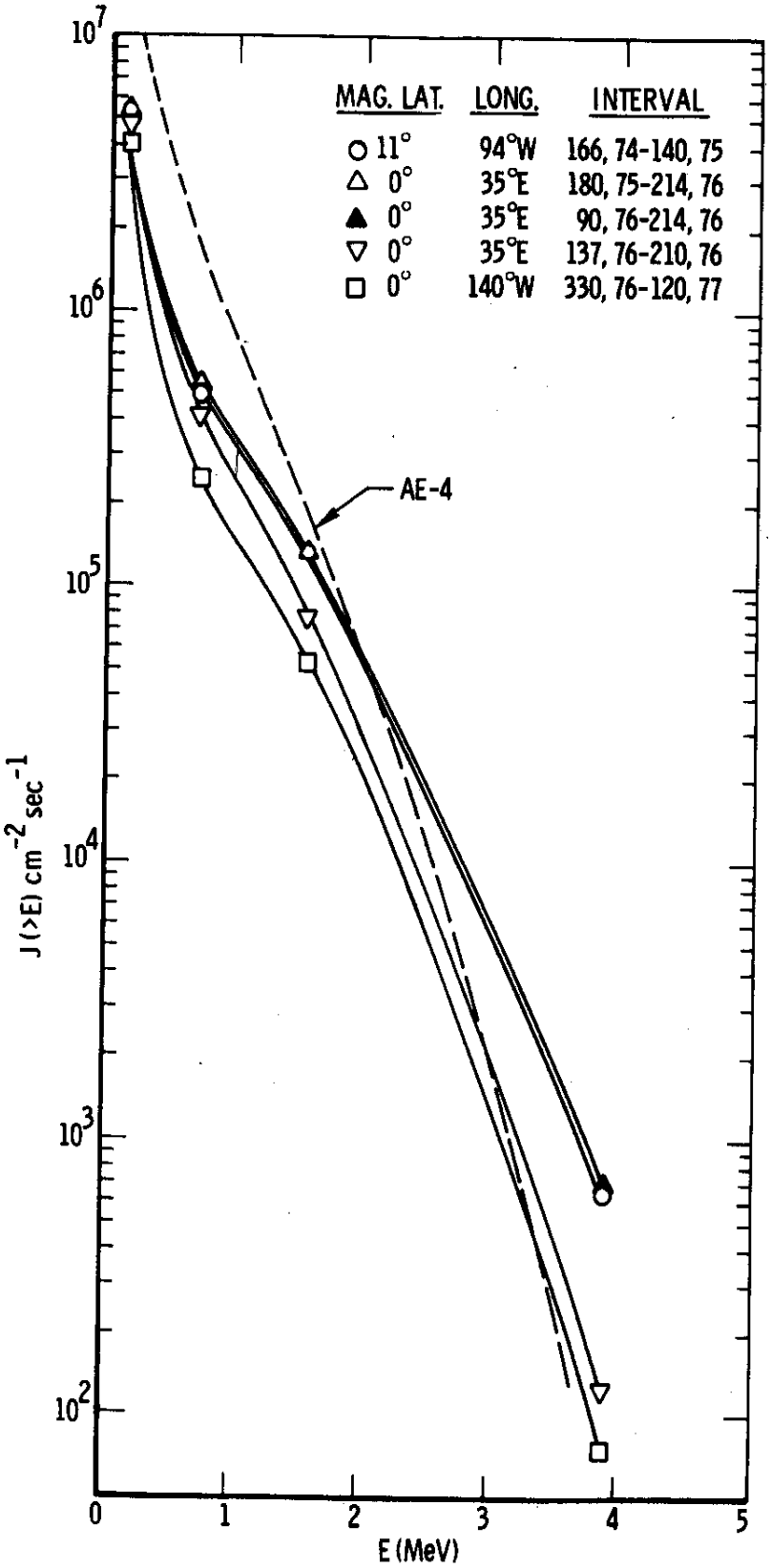
MAG. LAT.
LONG.
INTERVAL
11°
94°W
166, 74-140, 75
0°
35°E
180, 75-214, 76
0°
35°E
90, 76-214, 76
0°
35°E
137, 76-210, 76
0°
140°W
330, 76-120, 77
AE-4
J(>E) cm^{-2} sec^{-1}
E (MeV)
10^7
10^6
10^5
10^4
10^3
10^2
0
1
2
3
4
5

Fig. 16

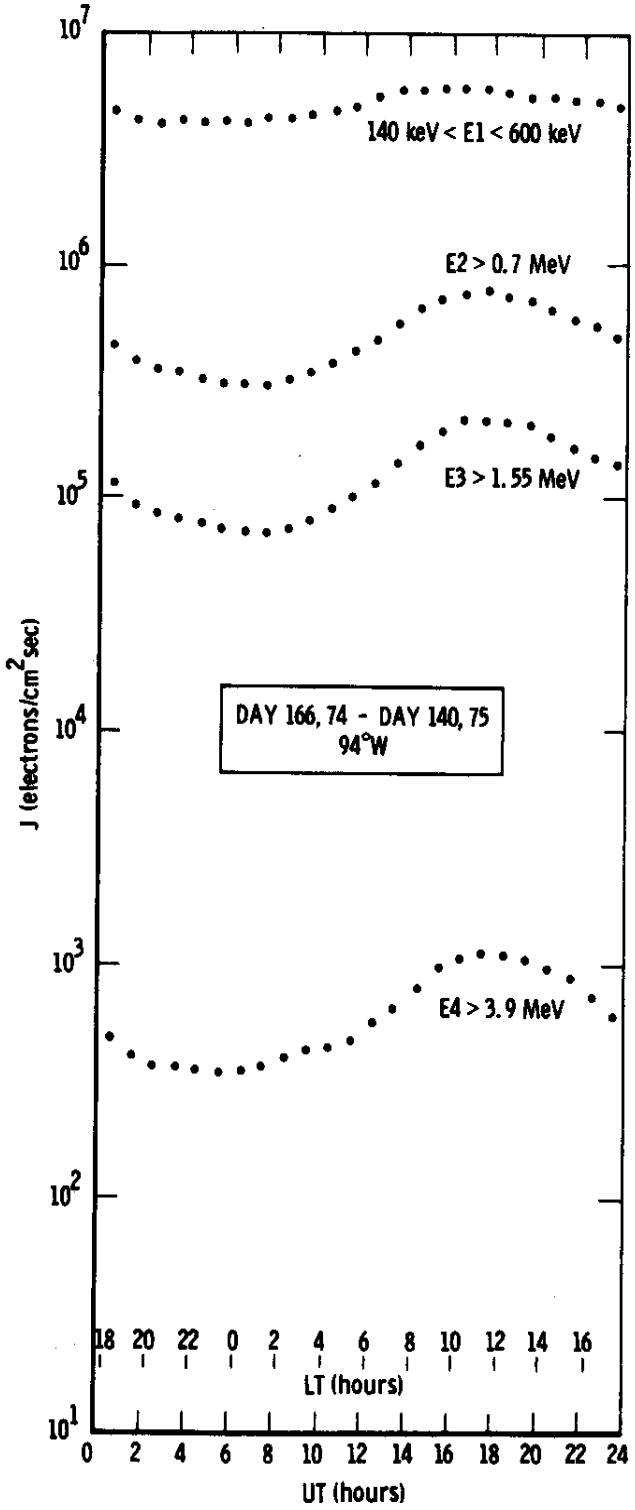
140 keV < E1 < 600 keV
E2 > 0.7 MeV
E3 > 1.55 MeV
E4 > 3.9 MeV
DAY 166, 74 - DAY 140, 75
94°W
J (electrons/cm²sec)
LT (hours)
UT (hours)

Fig. 17

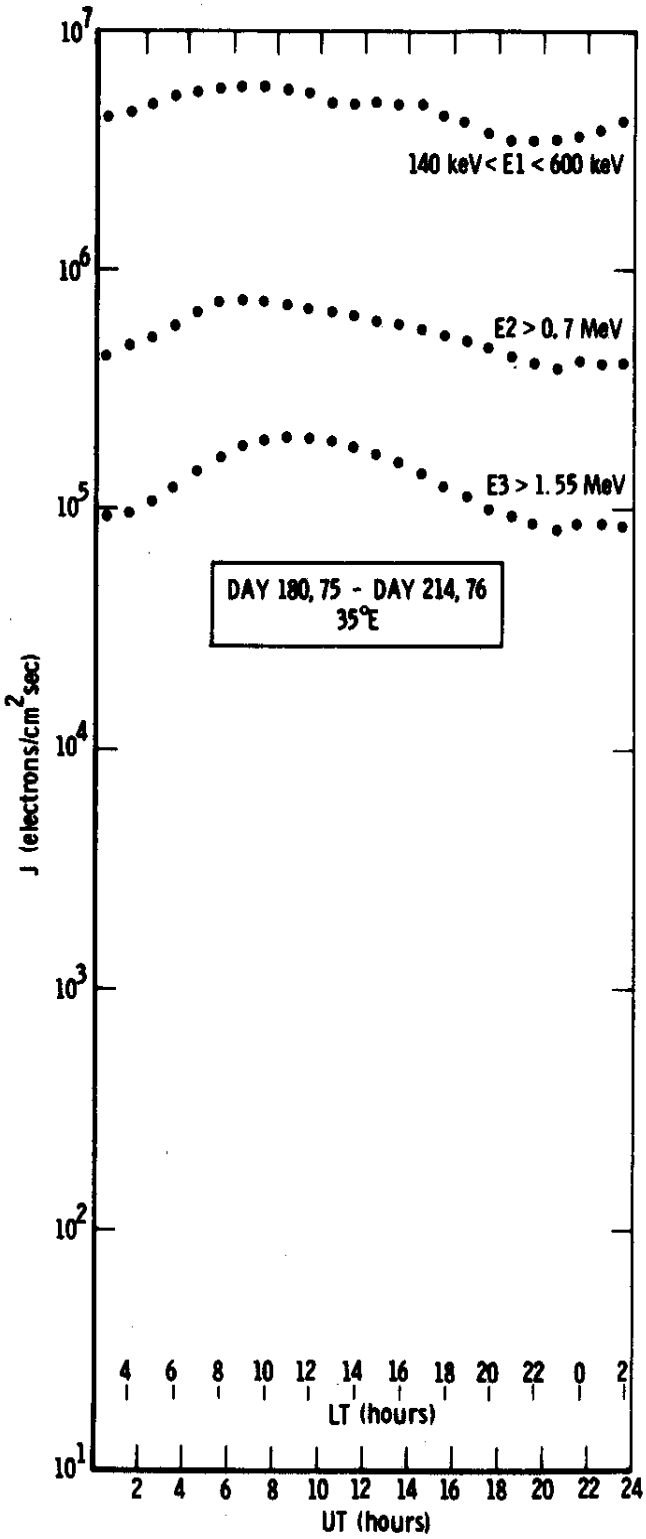
140 keV < E1 < 600 keV
E2 > 0.7 MeV
E3 > 1.55 MeV
DAY 180, 75 - DAY 214, 76
35°E
J (electrons/cm² sec)
LT (hours)
UT (hours)

Fig. 18

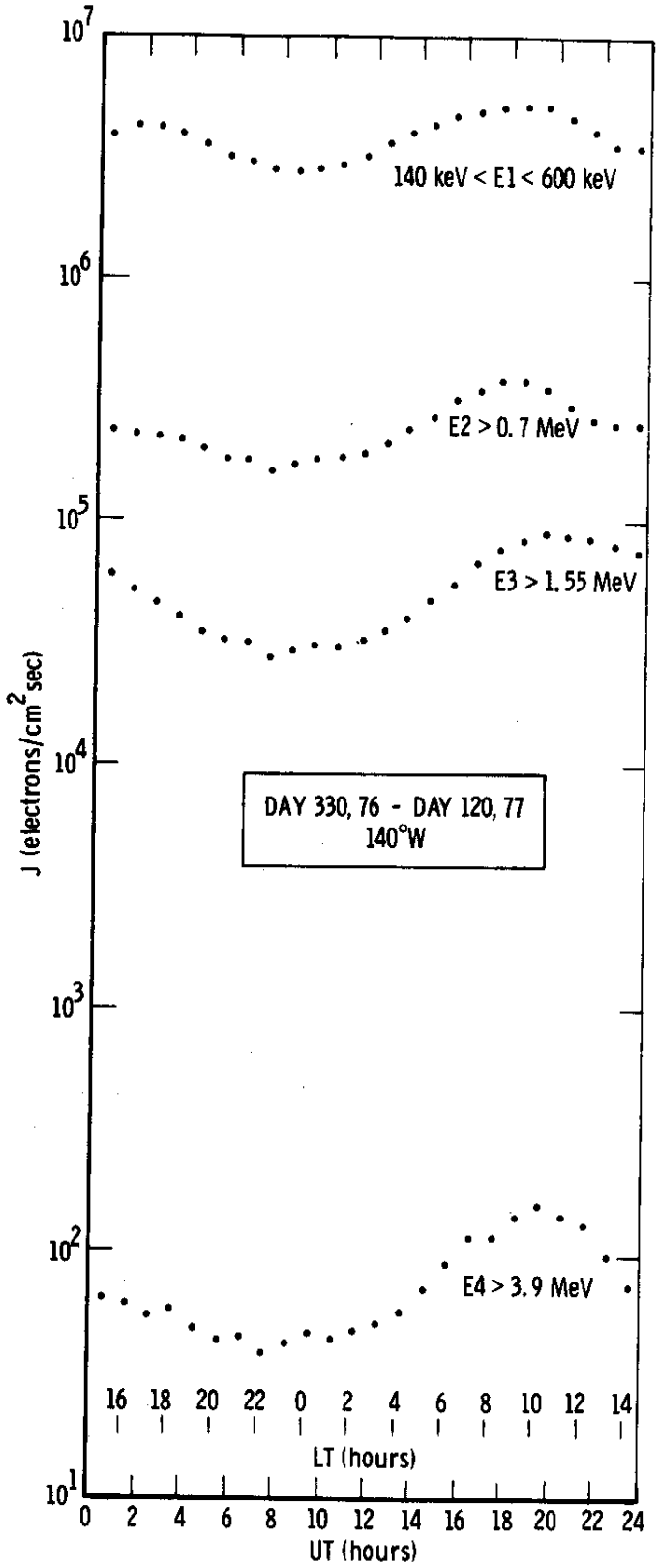
10^7
10^6
10^5
10^4
10^3
10^2
10^1
J (electrons/cm^2 sec)
140 keV < E1 < 600 keV
E2 > 0.7 MeV
E3 > 1.55 MeV
E4 > 3.9 MeV
DAY 330, 76 - DAY 120, 77
140°W
16 18 20 22 0 2 4 6 8 10 12 14
LT (hours)
0 2 4 6 8 10 12 14 16 18 20 22 24
UT (hours)

Fig. 19

Appendix A: A Description of Instrument Response

A full description of the ATS-6 Aerospace Corporation experiment has been presented in Ref. 13. Here we summarize, for ready reference, those salient features of the instrument response which may be of interest or assistance in interpretation of the results presented in earlier portions of this report.

Instrument Description

Figure A-1 shows a schematic block diagram of the detector/electronic system. The electron channels, E1, E2, E3, E4 are derived from Sensors 1-4 respectively. Figure A-2 shows the experiment.

Electron Detection

The responses of the electron channels are illustrated in Figures A-3 and A-4 respectively. These data, integrated over the angular acceptance angles of each detector give the average detector geometric factor as a function of energy. It has proven convenient to integrate these energy dependent geometric factors over various (assumed) shapes of the incident electron spectrum and finding a threshold (or set of thresholds for the E1 channel) which minimizes the variation of the geometric factor with spectral shape. The results are presented in Table A-1. The ϵG factors given in this table were used to convert from counts to flux above the indicated thresholds (or, for E1, in the indicated energy interval).

Proton Contamination

Proton channels which measure trapped and solar proton fluxes are also associated with each detector. In principle, the proton data can be used to correct for any proton contamination of the electron data. In practice, we found that during the 1974-1977 interval, solar proton activity was very low and no systematic correction was required; instead, days of data where some solar proton contamination (primarily of the E3, E4 channels) was suspected were rejected from the analysis. The sporadic fluxes of low energy (several Mev) trapped protons which we occasionally observed did not have any effect on the electron channels. Galactic cosmic rays and the products generated by their interaction with the spacecraft gave

rise to a significant background in the E4 channel. This background has a diurnal signature characteristic of cosmic rays (i.e. a maximum near local midnight and a minimum near local noon). During time periods when the trapped electron flux was low, for example the late 1976 - early 1977 time period, this background can be clearly visible in the E4 data (see Fig. 5) as an apparent flux of $\approx 10\ cm^{-2}sec^{-1}$. The true flux is more likely $\approx 5\ cm^{-2}sec^{-1}$ because the geometric factor of the E4 channel for these very energetic, minimum ionizing particles is a factor of two larger than quoted in Table A-1. This background has not been subtracted from our results; although of galactic origin, the radiation masquerading as "energetic electrons" is always present at the synchronous orbit, is practically indistinguishable from energetic electrons, and may be of some practical consequence as an ever-present background.

Bremsstrahlung Effects

During our calibrations, the bremsstrahlung efficiehcies of the E2, E3, E4 channels were measured. Upper limits for the efficiencies were determined; those upper limits fall well below 10^{-4} relative to the direct detection of electrons. In all cases, we find that the galactic cosmic ray background exceeds that which might be generated by bremsstrahlung.

Accuracy of Results

The dominant source of error in this experiment arises because of the uncertainty, estimated to be $\approx 20\%$, in the geometric factors. All other experimental sources of error are minimal. While, under some circumstances, counting statistics may contribute additional uncertainty, in this paper we are dealing with long term flux averages which effectively eliminate counting statistics on an error source. It is important to reiterate that our measurements deal with a high variable phenomenon characterized by significant deviations from the mean. Comparisons of our results with those of others need to take this into account and also recognize that imporant long term effects (related to the 11 year solar cycle) in the structure of the radiation belts exist.

TABLE A-1

Omnidirectional Geometric Factors

Channel	Passband or Threshold (Mev)	ϵG
E1	0.140-0.600	0.115 $cm^2 sr$
E2	0.700	0.00349 cm^2
E3	1.55	0.0176 cm^2
E4	3.90	0.0688 cm^2

Appendix Figure Captions

Figure A-1 Schematic block diagram of detector/electronic system.

Figure A-2. Overall view of the energetic particle spectrometer on ATS-6. Directional detectors (E1 channel) are housed inside the cylindrical collimator structure in the foreground.

Figure A-3. Efficiency of detection of electrons in the E1 channel. This channel has a nominal energy sensitivity of 140-600 keV. Sensitivity of this channel below the nominal electronic threshold is associated with the finite noise of the detector.

Figure A-4. Effective area of the E2, E3 and E4 electron channels as a function of electron energy. This effective area, when integrated over the angular response of the detector, yields the omnidirectional geometric factor. Bremsstrahlung efficiencies fall well below lower limits of this figure.

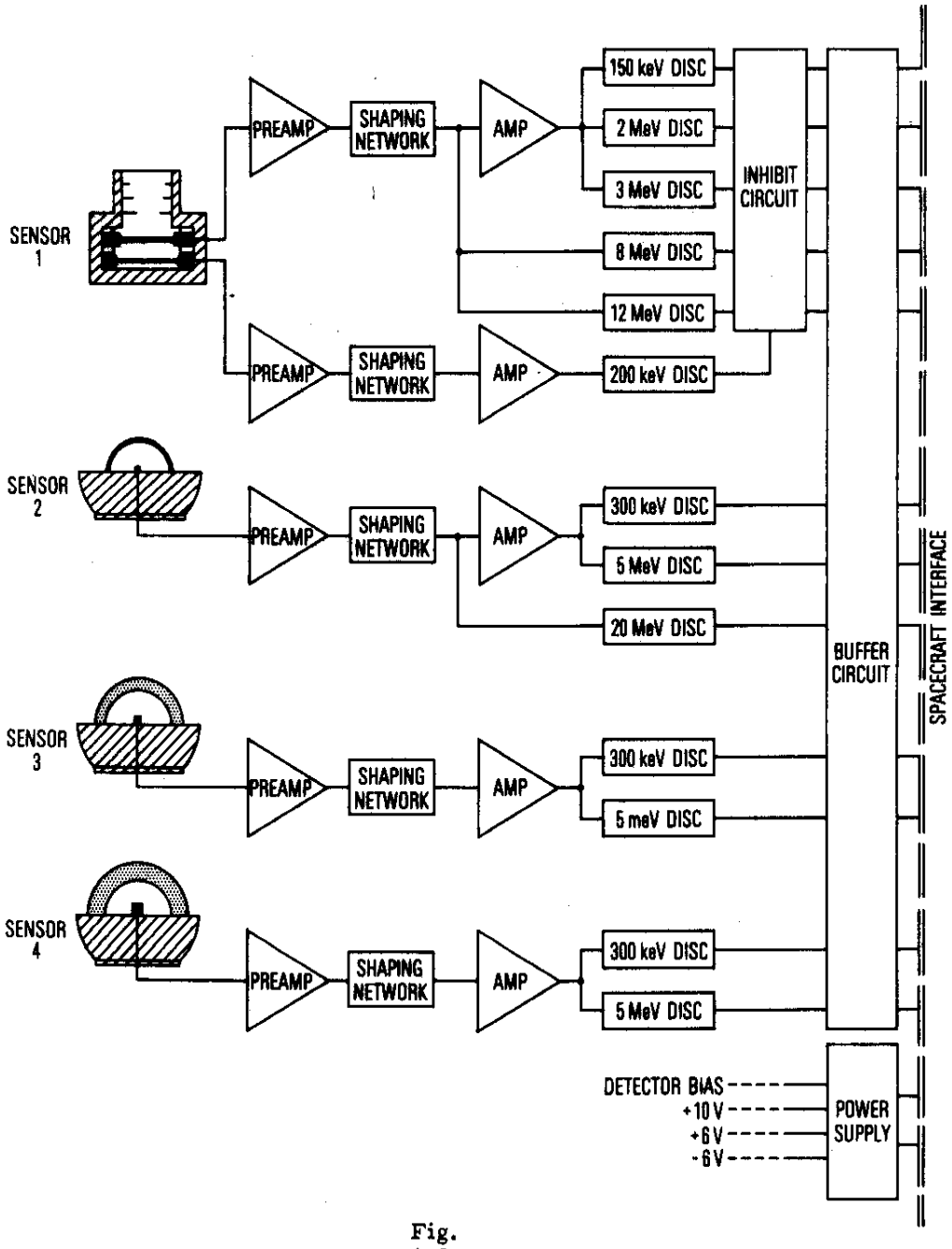
SENSOR 1
SENSOR 2
SENSOR 3
SENSOR 4
PREAMP
SHAPING NETWORK
AMP
150 keV DISC
2 MeV DISC
3 MeV DISC
8 MeV DISC
12 MeV DISC
200 keV DISC
INHIBIT CIRCUIT
300 keV DISC
5 MeV DISC
20 MeV DISC
5 meV DISC
BUFFER CIRCUIT
SPACECRAFT INTERFACE
DETECTOR BIAS
+10 V
+6 V
-6 V
POWER SUPPLY

Fig.
A-1



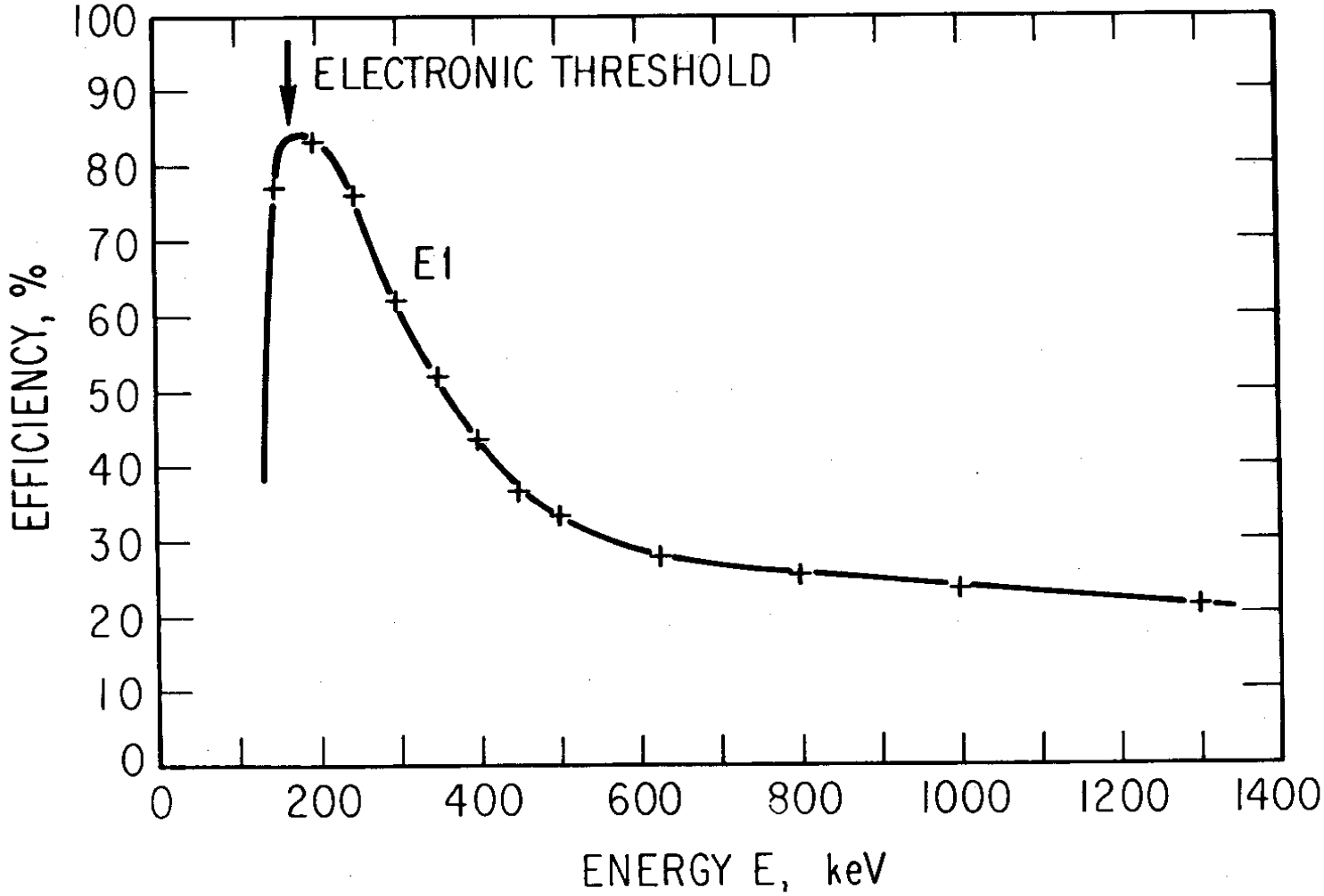
ELECTRONIC THRESHOLD
E1
EFFICIENCY, %
ENERGY E, keV
0
10
20
30
40
50
60
70
80
90
100
0
200
400
600
800
1000
1200
1400

Fig.
A-3

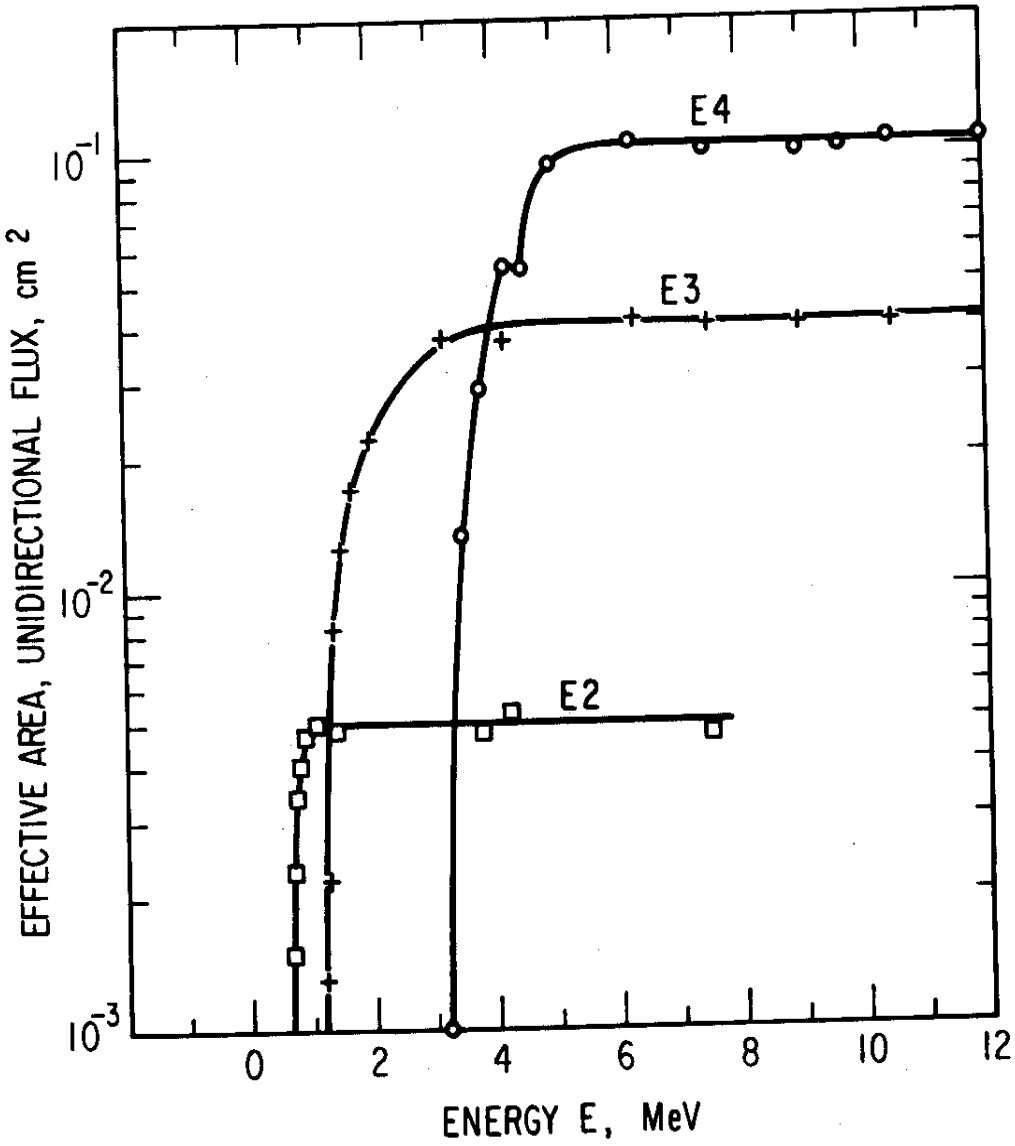
E4
E3
E2
10^{-1}
10^{-2}
10^{-3}
EFFECTIVE AREA, UNIDIRECTIONAL FLUX, cm 2
0
2
4
6
8
10
12
ENERGY E, MeV

Fig.
A-4

DISTRIBUTION

Internal

J. B. Blake
G. W. King
E. B. Mayfield
R. X. Meyer
F. A. Morse
G. A. Paulikas
R. D. Rawcliffe
H. R. Rugge
H. H. Hilton
J. Frawley

External

NASA Goddard Space Flight Center
Greenbelt, MD 20771
Attn: L. Dubach, Code 601
J. P. Corrigan, Code 410
C. D. Wende, Code 410

NASA STIF
P.O. Box 8757
Baltimore/Washington Int. Airport
Baltimore, MD 21240

OCTAL DUMP

D-30956

ATS-6

6/17/74 - 12/31/74

DUMP OF TAPE X-406

INPUT TAPE X-406 ON MS2
DATA INPUT 09 FL=1=1=1

FILE	1 RECORD	1 LENGTH	4960BYTES					
(0)	333737403740	555510045533	425035365042	425500000000	000000000245	000000000500	000000000000	000000000000
(48)	001600000000	000000003666	172264730455	662473666063	231330566312	403317304076	377476106162	605737777777
(96)	777777776057	377777777777	777760573777	777777777777	605737777777	777777776057	377777777777	777760573777
(144)	777777777777	605737777777	777777776057	377777777777	777760573777	777777777777	605737777777	777777776057
(192)	377777777777	777760573777	777777777777	605737777777	777777776057	377777777777	777760573777	777777777777
(240)	605737777777	777777776057	377777777777	777760573777	777777777777	605737777777	777777776057	377777777777
(288)	777717426124	126221560270	174262075666	625376251742	644025454433	473217427670	557426357014	174274773520
(336)	226531141742	745340622071	531217427251	632504554766	174271125252	550174431742	656056124203	202217426335
(384)	236713370214	174262060643	640124256057	377777777777	777760573777	777777777777	605737777777	777777776057
(432)	377777777777	777760573777	777777777777	605737777777	777777776057	377777777777	777760573777	777777777777
(480)	605737777777	777777776057	377777777777	777760573777	777777777777	605737777777	777777776057	377777777777
(528)	777760573777	777777777777	605737777777	777777776057	377777777777	777760573777	777777777777	605737777777
(576)	777777776057	377777777777	777760573777	777777777777	174254122735	020345421741	753715152665	402717416603
(624)	255074623270	174162230165	715732716057	377777777777	777760573777	777777777777	605737777777	777777776057
(672)	377777777777	777760573777	777777777777	605737777777	777777776057	377777777777	777760573777	777777777777
(720)	605737777777	777777776057	377777777777	777760573777	777777777777	605737777777	777777776057	377777777777
(768)	777717374770	336163273072	174040715642	135137131740	501455122475	736517407106	147446021002	174155517234
(816)	327502571741	535757673356	720517414475	446073000303	174057732072	024562621737	731757002614	075417376044
(864)	434271165523	173755400340	615224706057	377777777777	777760573777	777777777777	605737777777	777777776057
(912)	377777777777	777760573777	777777777777	605737777777	777777776057	377777777777	777760573777	777777777777
(960)	605737777777	777777776057	377777777777	777760573777	777777777777	605737777777	777777776057	377777777777
(1008)	777717256674	435336256200	172650317551	414011661726	645532730432	424117275252	506374756461	172770511660
(1056)	433540101727	660005352470	316217275550	544176744603	172741154123	600236431726	446204722342	375717256066
(1104)	755476241211	172561423622	007113216057	377777777777	777760573777	777777777777	605737777777	777777776057
(1152)	377777777777	777760573777	777777777777	605737777777	777777776057	377777777777	777760573777	777777777777
(1200)	605737777777	777777776057	377777777777	777760573777	777777777777	605737777777	777777776057	377777777777
(1248)	777717166216	263053477107	171645452747	744405111716	402700560134	027017164540	000000000000	171647277221
(1296)	357310341716	554355730261	215017166366	411366411366	171671111111	111111116057	377777777777	777717165000
(1344)	000000000000	171656161616	161616166057	377777777777	777760573777	777777777777	605737777777	777777776057
(1392)	377777777777	777760573777	777777777777	605737777777	777777776057	377777777777	777760573777	777777777777
(1440)	605737777777	777777776057	377777777777	777760573777	777777777777	605737777777	777777776057	377777777777
(1488)	777717164540	000000000000	171565444444	444444441715	622544531126	225417144355	555555555555	171640155753
(1536)	303673211716	405162740516	274017156743	434343434343	171543504772	230632401715	661321142172	405117145350
(1584)	564272135056	171561616161	616161616057	377777777777	777760573777	777777777777	605737777777	777777776057
(1632)	377777777777	777760573777	777777777777	605737777777	777777776057	377777777777	777760573777	777777777777
(1680)	605737777777	777777776057	377777777777	777760573777	777777777777	605737777777	777777776057	377777777777
(1728)	777717137111	111111111111	171352666666	666666661714	436775550356	617317137111	111111111111	171452747744
(1776)	405117021713	720314253647	607217144474	712624313303	171171111111	111111111711	716232676076	322217117234
(1824)	507234507234	171452605771	120754476057	377777777777	777760573777	777777777777	605737777777	777777776057
(1872)	377777777777	777760573777	777777777777	605737777777	777777776057	377777777777	777760573777	777777777777
(1920)	605737777777	777777776057	377777777777	777760573777	777777777777	605737777777	777777776057	377777777777
(1968)	777700000000	000000000000	000000000000	000000001716	775042535606	747617167715	310413173411	171777504253
(2016)	560674760000	000000000000	000000000000	000000000000	000000001717	401776327445	726117204036	
(2064)	071326335204	171677263154	172036146057	377777777777	777760573777	777777777777	605737777777	777777776057
(2112)	377777777777	777760573777	777777777777	605737777777	777777776057	377777777777	777760573777	777777777777
(2160)	605737777777	777777776057	377777777777	777760573777	777777777777	605737777777	777777776057	377777777777
(2208)	777700000000	000000000000	000000000000	000000000000	000000000000	000000000000	000000000000	000000000000
(2256)	000000000000	000000000000	000000000000	000000000000	000000000000	000000001716	742513147110	300000000000
(2304)	000000000000	000000000000	000000006057	377777777777	777760573777	777777777777	605737777777	777777776057
(2352)	377777777777	777760573777	777777777777	605737777777	777777776057	377777777777	777760573777	777777777777
(2400)	605737777777	777777776057	377777777777	777760573777	777777777777	605737777777	777777776057	377777777777
(2448)	777717167473	310550345277	171674625402	030446711715	751472553755	501317147441	312617002442	171675147255
(2496)	375550121716	763561265172	124617167737	001353736705	171474733105	503453001716	754740132573	767017165624
(2544)	252671145165	171474413126	170024426057	377777777777	777760573777	777777777777	605737777777	777777776057
(2592)	377777777777	777760573777	777777777777	605737777777	777777776057	377777777777	777760573777	777777777777
(2640)	605737777777	777777776057	377777777777	777760573777	777777777777	605737777777	777777776057	377777777777
(2688)	777717204105	514771774630	171767564432	624100521716	766532021222	347517176400	566373471026	171667664527
(2736)	202031571717	710027577504	321617204212	216230472245	172046164175	651205071720	502465151530	500617204330

(2784)	514420204071	172045761607	166506616057	377777777777	777760573777	777777777777	605737777777	777777776057
(2832)	377777777777	777760573777	777777777777	605737777777	777777776057	377777777777	777760573777	777777777777
(2880)	605737777777	777777776057	377777777777	777760573777	777777777777	605737777777	777777776057	377777777777
(2928)	777717127131	425637443454	171171212460	534151301712	712124605341	513017137111	111111111111	171371212460
(2976)	534151301712	724514573466	366017117320	457320457320	171171212460	534151300000	000000000000	000017135357
(3024)	055370326461	171443434343	434343436051	303631210260	065060573777	777777777777	605737777777	777777776051
(3072)	104545052343	716560511565	767353443624	605122772002	245252576051	203640050760	177760511670	701306453407
(3120)	605114656025	006354056051	145720324441	154660511346	700470227376	605114771613	641103176051	156154100304
(3168)	373460512033	160606417556	605123001117	570136556051	253754473342	257660513037	065552067411	605133453354
(3216)	270677036051	333537411471	246360513411	717345353500	605133550023	015040266051	342214157600	052060513521
(3264)	366026032545	605133761054	360400231717	412201537220	032060573777	777777777777	605737777777	777777776057
(3312)	335516040776	676217225127	116637476026	172076043012	703173341721	676132043437	163617226312	372105455661
(3360)	172276716664	124317031723	573015655455	457017237300	725760625762	172441217522	770521401723	760551031013
(3408)	577417244054	607330151603	172375333632	220167111723	522666407745	403317226030	627601176126	606130074047
(3456)	222277456056	045121456761	564360551357	413063145217	605505273675	046335606055	123150712650	221760543602
(3504)	246455517052	605437345260	314430241726	531063413761	203360573777	777777777777	605737777777	777777771725
(3552)	642507247363	402417257104	222117525704	172642203163	227534451725	743544726550	727117257443	113346305257
(3600)	172575627217	002634011726	410423633237	244317264406	654760601507	172645753745	613725331726	521025121770
(3648)	734217265611	724012762040	172661201377	332240121726	646273573752	665017266701	437572267577	172666722144
(3696)	313461261726	657014142756	266217266670	525277734351	172663722274	522442701726	617514645166	637417265663
(3744)	023762337343	172654245364	700461101726	724051362707	042260573777	777777777777	605737777777	777777771726
(3792)	752573167220	717217267170	262347423165	172670505767	166161321726	552622075753	057617265561	610047242705
(3840)	172456453472	004022031726	601235573231	472217266207	743320374614	172671205453	166401021726	720264775323
(3888)	416017267232	775272600262	172741453402	450217441727	420040107164	633217274172	150041572505	172670527243
(3936)	630110131727	404436055161	214017274075	043545362431	172677402440	510440441726	647431747627	054717267251
(3984)	757305202157	172671222033	701402566057	377777777777	777760573777	777777777777	605737777777	777777776057
(4032)	377777777777	777760573777	777777777777	605737777777	777777776057	377777777777	777760573777	777777777777
(4080)	605737777777	777777776057	377777777777	777760573777	777777777777	605737777777	777777776057	377777777777
(4128)	777760573777	777777777777	605737777777	777777776057	377777777777	777760573777	777777777777	605737777777
(4176)	777777776057	377777777777	777760573777	777777777777	605737777777	777777776057	377777777777	777760573777
(4224)	777777777777	605737777777	777777776057	377777777777	777760573777	777777777777	605737777777	777777776057
(4272)	377777777777	777760573777	777777777777	605737777777	777777776057	377777777777	777760573777	777777777777
(4320)	605737777777	777777776057	377777777777	777760573777	777777777777	605737777777	777777776057	377777777777
(4368)	777760573777	777777777777	605737777777	777777776057	377777777777	777760573777	777777777777	605737777777
(4416)	777777776057	377777777777	777760573777	777777777777	605737777777	777777776057	377777777777	777760573777
(4464)	777777777777	605737777777	777777776057	377777777777	777760573777	777777777777	605737777777	777777776057
(4512)	377777777777	777760573777	777777777777	605737777777	777777776057	377777777777	777760573777	777777777777
(4560)	605737777777	777777776057	377777777777	777760573777	777777777777	605737777777	777777776057	377777777777
(4608)	777760573777	777777777777	605737777777	777777776057	377777777777	777760573777	777777777777	605737777777
(4656)	777777776057	377777777777	777760573777	777777777777	605737777777	777777776057	377777777777	777760573777
(4704)	777777777777	605737777777	777777776057	377777777777	777760573777	777777777777	605737777777	777777776057
(4752)	377777777777	777760573777	777777777777	605737777777	777777776057	377777777777	777760573777	777777777777
(4800)	605737777777	777777776057	377777777777	777760573777	777777777777	605737777777	777777776057	377777777777
(4848)	777760573777	777777777777	605737777777	777777776057	377777777777	777760573777	777777777777	605737777777
(4896)	777777776057	377777777777	777760573777	777777777777	605737777777	777777776057	377777777777	777760573777
(4944)	777777777777	605737777777	77777777					

FILE 1 RECORD 196 LENGTH 4960BYTES

(0)	333737404344	555510045533	435034365042	415500000000	000000000555	000000000000	000000140000	000000000000
(48)	000370000000	000000003666	172265005315	152015676066	001666245022	736417304115	326031065027	605737777777
(96)	777777776057	377777777777	777760573777	777777777777	605737777777	777777776057	377777777777	777760573777
(144)	777777777777	605737777777	777777771740	770327014563	572117407117	155307022752	174165542550	740003611742
(192)	610541712640	471417426252	453314242756	174247013707	543204171741	745236357015	450517416101	072703121552
(240)	174147276264	327013321741	524245032505	206317417103	151233513252	174240072177	517441061742	430646031355
(288)	262317424611	006600553137	174251233754	225144261742	600267020437	254517426335	423075737647	174254023100
(336)	363373271742	425065143024	231217424076	711300405622	174247272661	475032631742	504073152600	753417424465
(384)	313324044660	174177316701	125646161740	466276214010	231017376733	517161236004	174151724625	652006351741
(432)	635562413753	640317407464	006472176345	173776767160	205570111737	517065557030	033217367557	012420117257
(480)	173677041352	117132741737	422062527654	153517374576	071316572644	173760773524	245106321737	660251155174
(528)	240117376377	213024365133	174044541046	002413371741	431317523273	411217415352	537327573532	174140747020
(576)	227204321740	616343156366	217617406145	173051110430	174055637501	735501631740	410256175220	535017375427
(624)	670533550257	173745435513	541472521735	710721757151	101517354342	324571741100	173670655057	073504761737
(672)	504414647536	562317365461	652513122712	173545200270	653753111734	677177142017	607517344770	173751037446
(720)	173452714304	024011311734	612240371022	617517346654	307015423421	173542305726	146421771735	456232540322
(768)	506517354413	637512122400	173566460417	546512241737	400246436733	002517375301	145541655506	173740711053
(816)	727451411736	576667647017	500017365464	453574064747	173644337340	560241051735	605516363577	147317347375

(864)	147103052047	173456451152	704004721724	526376544562	663217254336	513076537607	172471224034	276467761725	
(912)	571146714431	546017245403	107021111144	172364124661	002731121723	541373375103	767317235516	050753412117	
(960)	172356612343	571514531723	572230276033	656117236334	571576475775	172364075733	626021031723	633564374572	
(1008)	747317244035	774545714635	172450765747	035030251725	615432443113	624317264303	352563237473	172554703561	
(1056)	445710051725	440365152267	166617247457	344233457173	172456700642	241161421725	635210621517	105017236332	
(1104)	766772207702	172354550023	522250051715	720314253647	607217154665	337540735150	171562271751	536654741715	
(1152)	472602062270	517517165463	146314631463	171640371401	231256101715	707070707070	707017157070	707070707070	
(1200)	171552525252	525252521716	416161616161	616117156200	000000000000	171557124601	347023571715	613177544252	
(1248)	205617157564	272135056427	171560000001	000000001715	716232676076	322217165666	145364357666	171640111111	
(1296)	111111111715	660335317442	460317157100	776670122064	171571212460	534151301715	711111111111	111117154707	
(1344)	070707070707	171641616161	616161611714	717262307172	623017154701	437160307634	171466611046	635065651714	
(1392)	471360247136	024717136435	301031134247	171540571100	123634361714	616161616161	616117146161	616161616161	
(1440)	171461616161	616161611715	470707070707	070717156544	444444444444	171540632420	722407451715	461372400470	
(1488)	644217147203	142536476072	171467130215	173454101714	624407406266	470017154402	234650270402	171452605771	
(1536)	120754471715	475073755431	275017156170	677001107655	171547277221	357310341715	655417355063	426217155616	
(1584)	161616161616	171461616161	616161611711	722407451316	335417137610	545716225100	171356650453	552112731712	
(1632)	620000000000	000017146507	127065071270	171360173376	555261411714	434343434343	434317127070	707070707070	
(1680)	171352525252	525252521713	707070707070	707017127100	776670122064	171353505642	721350561713	744122235264	
(1728)	263117137162	326760763222	171377033574	661640121712	715205610044	715217117172	623071726230	171352525252	
(1776)	525252521713	531126225445	311217135266	666666666666	171171212460	534151301714	436264763315	016717135252	
(1824)	525252525252	171352525252	525252520000	000000000000	000000000000	000000000000	000000000000	000000000000	
(1872)	000000000000	000000000000	000000000000	000000000000	000000000000	000000000000	000000000000	000000000000	
(1920)	000000000000	000000000000	000000000000	000000000000	000000000000	000000000000	000000000000	000000000000	
(1968)	000000000000	000000000000	171743073411	334501321717	400201710217	131600000000	000000000000	171677263154	
(2016)	172036140000	000000000000	000000000000	000000000000	000000000000	000000000000	000000000000	000000000000	
(2064)	000000000000	000000000000	000000000000	000000000000	000000000000	000000000000	000000000000	000000001717	
(2112)	672457556407	744000000000	000000000000	000000000000	000000000000	000000000000	000017167320	420255234651	
(2160)	000000000000	000000000000	000000000000	000000000000	000000000000	000000000000	000000000000	000000000000	
(2208)	000000000000	000000000000	000000000000	000000000000	000000000000	000000000000	000000000000	172267433772	
(2256)	423630160000	000000000000	000017167351	770311753145	000000000000	000000000000	000000000000	000000000000	
(2304)	000000000000	000000000000	000000001716	563304421124	762217175072	566742042520	171641300406	111564571715	
(2352)	700236451341	366717175066	425532101566	171542514575	453244131715	744131261700	244200000000	000000000000	
(2400)	000000000000	000000001715	744131261700	244217157452	013521132300	171656416553	073502401717	706776332130	
(2448)	500217147602	347137213054	171662436435	453200531716	561550104034	771217147514	725537555013	171745646765	
(2496)	713014641717	656261516510	660317165554	426416254020	171474733105	503453001716	554601014223	351317157441	
(2544)	312617002442	171674413126	170024401717	523545050655	325417174146	676616706256	172043774562	216424651720	
(2592)	421314547211	312617175276	545605302041	171762775635	220411321717	602500403640	534417205133	114476562300	
(2640)	171660250040	364053461717	547005025647	372417177274	437707647031	172050622257	545222751717	505363542435	
(2688)	361217177037	150370341627	171752054601	553421761717	520502514700	517217205170	740134142315	171772536271	
(2736)	561420251717	643656050753	411617176051	610303517271	171776323644	557360321720	476225773734	667517204241	
(2784)	225136737242	171745761607	166506640000	000000000000	000017117565	371642004744	171356743152	317633661713	
(2832)	643530103113	424717136402	051500412320	000000000000	000000001711	707070707070	707017135252	525252525252	
(2880)	000000000000	000000001712	707070707070	707017145266	666666666666	000000000000	000000001711	746353735745	
(2928)	175217137213	505642721350	171340122251	636166261712	715205610044	715217137141	630346071416	171352525252	
(2976)	525252521711	714163034607	141617127121	246053415130	171171212460	534151301713	526057711207	544717127070	
(3024)	707070707070	171352525252	525252526052	047735010235	050160513405	377351147465	605127077412	220774706051	
(3072)	340072155761	010060520207	106732107661	605203715264	002024006052	113177716422	603160521063	552112531301	
(3120)	605213562434	143246306052	144535460763	507660521022	456726215520	605206310642	434711776052	054373671055	
(3168)	434560520216	360756156037	605203252762	336113126052	035671560372	603060520206	105535572362	605200364462	
(3216)	143052546051	371723657107	131760513711	447371452466	605136336022	637767236051	354774573434	407060513463	
(3264)	230112403124	605134372177	411640641721	755032772130	422217234343	247525645366	172450034643	163533641723	
(3312)	771560043621	146117225030	556633513440	172272760204	641601261720	714515266101	117517204307	416466346514	
(3360)	172144067741	253177261720	447534163231	150717205122	711553653041	171774054640	737024651720	604736050133	
(3408)	451317214647	257644373651	172157663353	223412501722	457162536527	037617217431	630023716650	172170722757	
(3456)	473671301720	630277711720	115660572137	547570522204	171564760140	174271711721	457226046351	300117215672	
(3504)	061500732713	172150550672	271031631726	514221427222	421317256135	003277752153	172572773721	717325161725	
(3552)	614507150474	507117254152	227315543112	172462244404	636452001725	444350027433	024717255350	607343527130	
(3600)	172567040555	356347561726	407163123171	500717264544	647404107463	172651735726	051257641726	544472334503	
(3648)	573517266177	614715062070	172665745507	277701231726	745053166230	325417267637	356436240177	172676204443	
(3696)	310165351726	756270010370	275517267437	071326722336	172671461543	756101401726	651236743157	227717266063	
(3744)	572541474701	172653276310	213007511726	562070251761	017517265373	560323776706	172663356250	426353201726	
(3792)	533257260037	152217264076	010021226656	172640407442	541647741726	407206462124	013517264315	550676535546	
(3840)	172645775430	201431401726	516106436427	662017265662	352656733730	172656432142	042500571726	652376023376	
(3888)	615517267262	225656216646	172673660172	074275701726	755153610771	455617274270	425060273062	172742754522	
(3936)	171152231727	427635307347	561717274233	024644332556	172663315600	203207211726	735553715176	330617267415	
(3984)	170670321074	172665055044	410503656057	377777777777	777760573777	777777777777	605737777777	777777776057	

```
(  4032)   377777777777  777760573777  777777777777  605737777777  777777776057  377777777777  777760573777  777777777777
(  4080)   605737777777  777777776057  377777777777  777760573777  777777777777  605737777777  777777776057  377777777777
(  4128)   777760573777  777777777777  605737777777  777777776057  377777777777  777760573777  777777777777  605737777777
(  4176)   777777776057  377777777777  777760573777  777777777777  605737777777  777777776057  377777777777  777760573777
(  4224)   777777777777  605737777777  777777776057  377777777777  777760573777  777777777777  605737777777  777777776057
(  4272)   377777777777  777760573777  777777777777  605737777777  777777776057  377777777777  777760573777  777777777777
(  4320)   605737777777  777777776057  377777777777  777760573777  777777777777  605737777777  777777776057  377777777777
(  4368)   777760573777  777777777777  605737777777  777777776057  377777777777  777760573777  777777777777  605737777777
(  4416)   777777776057  377777777777  777760573777  777777777777  605737777777  777777776057  377777777777  777760573777
(  4464)   777777777777  605737777777  777777776057  377777777777  777760573777  777777777777  605737777777  777777776057
(  4512)   377777777777  777760573777  777777777777  605737777777  777777776057  377777777777  777760573777  777777777777
(  4560)   605737777777  777777776057  377777777777  777760573777  777777777777  605737777777  777777776057  377777777777
(  4608)   777760573777  777777777777  605737777777  777777776057  377777777777  777760573777  777777777777  605737777777
(  4656)   777777776057  377777777777  777760573777  777777777777  605737777777  777777776057  377777777777  777760573777
(  4704)   777777777777  605737777777  777777776057  377777777777  777760573777  777777777777  605737777777  777777776057
(  4752)   377777777777  777760573777  777777777777  605737777777  777777776057  377777777777  777760573777  777777777777
(  4800)   605737777777  777777776057  377777777777  777760573777  777777777777  605737777777  777777776057  377777777777
(  4848)   777760573777  777777777777  605737777777  777777776057  377777777777  777760573777  777777777777  605737777777
(  4896)   777777776057  377777777777  777760573777  777777777777  605737777777  777777776057  377777777777  777760573777
(  4944)   777777777777  605737777777  77777777
```

FILE	INPUT RECS.	DATA RECORDS INPUT	MAX. SIZE	READ ERROR SUMMARY PERM	ZERO B	SHORT	UNDEF.	INPUT RETRIES #RECS.	TOTAL#
1	196	197	3720	0	51	0	0	51	73

EOJ DUMP STOPPED AFTER FILE 1 # OF PERMANENT READ ERRORS 0

START TIME 02/15/78 09:22:48 STOP TIME 02/15/78 09:23:21

$$
DATA IGNORED

D-35159
ATS-6
1/01/77 - 12/31/77

DUMP OF TAPE X-4[illegible]

INPUT TAPE X-4[illegible] ON MT3
DATA INPUT 09 FL 1 1 1

FILE 1 RECORD 1 LENGTH 4960BYTES

(0)	337404[illegible]4235	555510[illegible]45533	415034[illegible]5042	425500[illegible]0000	000000000001	000000000000	000000010000	000000000000
(48)	[illegible]	[illegible]03671	172264733041	026053031704	563067014476	703617276677	065131046131	605737777777
(96)	777777776057	377777777777	777760573777	777777777777	605737777777	777777776057	377777777777	777760573777
(144)	777777777777	605737777777	777777771742	605771406741	032017427025	163431645171	174271704056	000312631742
(192)	655365271046	134117426320	713674457170	174260376420	525771251742	477425564475	325717424233	213600623210
(240)	174273413372	702172071743	421361546613	507217427547	260105676626	174263543225	022701751743	427566724016
(288)	200117434311	230610100131	174276570253	331302751743	412227151147	533417434256	336222454214	174276665525
(336)	547622721742	760362763234	552217427366	312247525470	174263207051	025426431742	543072742045	035217424570
(384)	170261553376	174251066540	327501701742	622407251133	220617425760	641263764615	174252661142	276670241742
(432)	446265441534	551117424146	573106744002	174240064642	034035731741	655052424031	543417416100	241107110675
(480)	174154175501	403142231741	777672324201	255117424300	766305467701	174174332622	130230001742	414623607302
(528)	467217425561	751447461755	174265202475	451446661742	725450151224	243717434424	735765246435	174353504107
(576)	613167071743	627300673167	773517435314	262747502102	174345250200	031062671743	463566155161	016717435627
(624)	401017755135	174362030122	333326411737	631417232477	333517376221	670017112365	173756674074	352602461737
(672)	514052561455	322617374451	712051552213	173740412567	604654671736	653734717733	414117366215	325406407712
(720)	173654760000	224740551737	412341701117	635117374607	376441374417	173740550210	663052571737	421010074063
(768)	456717376032	257751655076	173772473165	575333341740	402073131617	557117404626	772472015277	174055304730
(816)	205570661740	635507540271	546517407077	665601744551	174071376076	676127661740	727304276173	301417414255
(864)	234502203664	174141255463	304011461723	755623256074	562317244704	156726760674	172466504640	675064721724
(912)	722131342747	227417247204	552164106724	172467764147	122720671724	621346020200	350617246434	374065434260
(960)	172454555002	563554531724	730215117053	100317247516	443776034303	172471362235	347222731724	664613132143
(1008)	722117254274	004643171346	172556361134	457343671725	625623372142	147717257121	532552733141	172641641120
(1056)	052735631726	450177670403	102617264311	454053261452	172562772032	456605771724	721513577017	026117246676
(1104)	114241574531	172451733313	374226111715	700000000000	000017154764	325107643251	171651502015	715020151716
(1152)	456547621230	156517164772	143661032547	171660514067	263710511715	545153123262	465417165200	453200453200
(1200)	171572240745	131633541716	441414141414	141417164402	234650270402	171650353315	764165546057	377777777777
(1248)	777717165773	217732177321	171656655207	375001141715	722407451316	335417165027	370750407027	171655764165
(1296)	546772071716	500565154355	730217164462	013612231005	171566427213	505642721715	500565154355	730217154350
(1344)	477223763240	171562162630	534771071715	437220217001	215517146253	340562533405	171540632420	722407451715
(1392)	531126225445	311217154421	775533106644	171562533405	625334051715	736402310761	512117157575	300337732533
(1440)	171566526706	664141751715	553075566007	206217156253	340562533405	171472663375	035331571715	440740626647
(1488)	003317157641	655467720726	171551241032	341747751715	665267066641	417517165223	100570511440	171557372117
(1536)	372117371715	571246013470	235717155746	162643342077	171566427213	505642721714	717262307172	623017154004
(1584)	437267456135	171547277221	357310341714	400000000000	000017144407	406266470033	171372345072	345072341714
(1632)	623465027040	223417137245	145734663660	171371623267	607632221714	732045732045	732017135357	055370326461
(1680)	171372031425	364760721714	455706023244	163717127203	142536476072	171463375035	331576411714	440223465027
(1728)	040217117266	337503533157	000000000000	000000001713	722407451316	335400000000	000000000000	171372345072
(1776)	345072341712	717262307172	623017135334	056253340562	171353570553	703264611714	624407406266	470417127100
(1824)	776670122064	171171212460	534151300000	000000000000	000017174002	017102171316	000000000000	000000001717
(1872)	401323441161	551200000000	000000000000	171740065203	553404240000	000000000000	000000000000	000000000000
(1920)	000000000000	000000000000	000000000000	000017204013	234411615512	000000000000	000000000000	000000000000
(1968)	000017174054	343233704232	000000000000	000000000000	000000000000	000017174031	301574562024	000000000000
(2016)	000000000000	000000000000	000000000000	000000000000	000000001717	401323441161	551217167726	
(2064)	315417203614	000000000000	000000001717	414532675467	075500000000	000000000000	000000000000	000000000000
(2112)	000000000000	000000000000	000000000000	000000000000	000000000000	000000000000	000000000000	000000000000
(2160)	000000000000	000000000000	000000000000	000000000000	000000000000	000000000000	000000000000	000000000000
(2208)	000000000000	000000000000	000000000000	000000000000	000000000000	000000000000	000000000000	171675342624
(2256)	401656210000	000000000000	000000000000	000000000000	000000000000	000000000000	000000000000	000000000000
(2304)	000000000000	000000000000	000000001716	634514113754	506117204233	210145655245	171756067466	107634021714
(2352)	754740132573	767117147613	410343451154	171656242526	711451651715	772543351615	566200000000	000000000000
(2400)	171756573571	525057361716	603163104666	012017157560	343641461507	171756573571	525057361715	751472553755
(2448)	501317165740	124572522305	171657745542	757247541716	565050625253	672117167613	410343451153	171747315740
(2496)	110042531717	465371070761	364417175657	357152505736	171656242526	711451651716	757133301433	755517147452
(2544)	013521132300	171574520135	211323001715	564642614644	053617174637	037316124514	171755625425	243566121717
(2592)	612410265414	346217176142	404575122435	171677074376	324076711717	531147236652	711517175562	542504356612
(2640)	172043305144	202240711720	411022517367	534517177325	775455213322	171752602163	756323541716	770743763240
(2688)	767117204040	660167136173	171762734703	400021111717	560002654173	674517204517	237135513152	172047355042
(2736)	075636[illegible]61716	774306542737	601417177100	275775043216	171677430654	273760141716	523545055655	325517156716

(2784)	673376231407	171651410336	047740311712	401222516361	662617144407	406266470033	171172135056	427213501713	
(2832)	535056427213	505617144427	213505642721	171271520561	004471521712	733131060551	103517117224	074513163354	
(2880)	171272240745	131633541712	750622632447	555217144407	406266470033	171172556305	221472551713	717262307172	3
(2928)	623017127320	457323457323	171274170360	741703631712	721350564272	135017135402	262375515402	171354343434	4
(2976)	343434341712	722407451316	335417137266	337503533157	171272240745	131633541711	722407451316	335400000000	5
(3024)	000000000000	171171212460	534151301724	464642463777	665517245120	407223315330	172455323246	423457561724	6
(3072)	562660373125	200417245606	502467425043	172453273633	721413651724	424367141251	034317235531	310111602231	7
(3120)	172364421366	512411271723	631644106207	635617235124	103354477412	172274451311	002511451722	747744765761	8
(3168)	522417234721	212107321724	172363136215	423332717723	644753734716	414217237021	134257763501	172376357207	9
(3216)	347305621724	427542262300	322217244450	147432767172	172443717451	236306671723	774352217540	025717244302	10
(3264)	516277671133	172446455763	363154320000	000000000000	000000000000	000000000000	000000000000	000000000000	11
(3312)	000000000000	000000000000	000000000000	000000000000	000000000000	000000000000	000000000000	000000000000	12
(3360)	000000000000	000000000000	000000000000	000000000000	000000000000	000000000000	000000000000	000000000000	
(3408)	000000000000	000000000000	000000000000	000000000000	000000000000	000000000000	000000000000	000000000000	
(3456)	000000000000	000000000000	000000000000	000000000000	000000000000	000000000000	000000000000	000000000000	
(3504)	000000000000	000000000000	000000001724	753767276253	721017247344	140375247206	172471504554	713237651724	
(3552)	640057764252	360317245550	731634514563	172447147027	753362441724	450242227327	524417244451	370052731257	
(3600)	172450663405	375443101724	603302140032	402617246666	152247464535	172466232651	720254541724	734772667365	
(3648)	716117247714	512444577660	172541751506	613673541725	402043510577	552317247757	617052673512	172540176710	
(3696)	136154641725	407175567146	014617254100	566254077424	172476517100	471660161724	775573041666	116117254020	
(3744)	355662043234	172477527460	644700501725	445126210377	734717254417	511564067341	172544557662	353721271725	
(3792)	426353467415	443617254037	446232515070	172472404446	163603611724	625332447322	676217245327	015515001024	
(3840)	172460604545	273344021724	666404202504	722617247256	206365215762	172470206743	010472001724	725252121345	
(3888)	622217254106	621474677077	172544226406	006561751725	426571647504	200417254265	001644231367	172543656140	
(3936)	032525511725	452136745603	511417254601	111325502504	172544067561	450732601725	434665047277	305617254456	
(3984)	043474217161	172545170647	104154466057	377777777777	777760573777	777777777777	605737777777	777777776057	
(4032)	377777777777	777760573777	777777777777	605737777777	777777776057	377777777777	777760573777	777777777777	
(4080)	605737777777	777777776057	377777777777	777760573777	777777777777	605737777777	777777776057	377777777777	
(4128)	777760573777	777777777777	605737777777	777777776057	377777777777	777760573777	777777777777	605737777777	
(4176)	777777776057	377777777777	777760573777	777777777777	605737777777	777777776057	377777777777	777760573777	
(4224)	777777777777	605737777777	777777776057	377777777777	777760573777	777777777777	605737777777	777777776057	
(4272)	377777777777	777760573777	777777777777	605737777777	777777776057	377777777777	777760573777	777777777777	
(4320)	605737777777	777777776057	377777777777	777760573777	777777777777	605737777777	777777776057	377777777777	
(4368)	777760573777	777777777777	605737777777	777777776057	377777777777	777760573777	777777777777	605737777777	
(4416)	777777776057	377777777777	777760573777	777777777777	605737777777	777777776057	377777777777	777760573777	
(4464)	777777777777	605737777777	777777776057	377777777777	777760573777	777777777777	605737777777	777777776057	
(4512)	377777777777	777760573777	777777777777	605737777777	777777776057	377777777777	777760573777	777777777777	
(4560)	605737777777	777777776057	377777777777	777760573777	777777777777	605737777777	777777776057	377777777777	
(4608)	777760573777	777777777777	605737777777	777777776057	377777777777	777760573777	777777777777	605737777777	
(4656)	777777776057	377777777777	777760573777	777777777777	605737777777	777777776057	377777777777	777760573777	
(4704)	777777777777	605737777777	777777776057	377777777777	777760573777	777777777777	605737777777	777777776057	
(4752)	377777777777	777760573777	777777777777	605737777777	777777776057	377777777777	777760573777	777777777777	
(4800)	605737777777	777777776057	377777777777	777760573777	777777777777	605737777777	777777776057	377777777777	
(4848)	777760573777	777777777777	605737777777	777777776057	377777777777	777760573777	777777777777	605737777777	
(4896)	777777776057	377777777777	777760573777	777777777777	605737777777	777777776057	377777777777	777760573777	
(4944)	777777777777	605737777777	77777777						

FILE 1 RECORD 341 LENGTH 4960BYTES

(0)	333544364144	555510045533	355034345042	435500000000	000000000555	000000000000	000000140000	000000000000	
(48)	000000000000	000000003671	172264733121	621475101704	402166365001	270717276675	276375156751	605737777777	
(96)	777777776057	377777777777	777760573777	777777777777	605737777777	777777776057	377777777777	777760573777	
(144)	777777777777	605737777777	777777771741	402121620024	252517414713	400035037214	174144774555	736253211741	
(192)	433777025064	450060573777	777777777777	605737777777	777777771740	750553331206	776417407173	632660127137	
(240)	174070343353	175267301740	620472511717	642617414244	762257471643	174143724137	112505421740	722561557026	
(288)	401017424653	036106771322	174160740671	275404421741	502225564724	527117415205	263447477141	174153335733	12
(336)	125044051741	524506734527	761617415024	501066466231	174142340454	521632131740	623641175572	452717406223	11
(384)	233547272165	174061274535	075337631736	643370441012	566117365665	011625242534	173653006242	614037061736	10
(432)	510121141445	306360573777	777777777777	605737777777	777777771735	764032676772	037017357333	426543364601	9
(480)	173570217076	473374011735	606673407656	571717355766	022173175524	173570233173	601201161735	701305275303	8
(528)	572717364375	670240060235	173646456264	710301561736	516510122576	512217365461	177777777362	173661457160	7
(576)	024236231736	635534315743	242417366451	742576333540	173666021562	255440751736	714500600320	725617374257	6
(624)	734212526130	173743124007	321015661732	602212147041	201617325432	533405023257	173252771412	113663561732	5
(672)	531356306613	360060573777	777777777777	605737777777	777777771732	404027567265	651417317654	212721675723	4
(720)	173172315270	677165521731	632003612517	272417316031	626603126671	173173372605	513400221731	727661153610	3
(768)	307617324201	575231353025	173246347431	754430501732	526642656114	152317325735	226353737210	173265521033	
(816)	017234371732	661516665654	455417327130	230474422731	173270322516	600626511732	737340316151	277217334312	

(864)	253314120673	173341163364	134556331722	671535020076	574217234176	330372532474	172345173241	522445251723	
(912)	445334703304	756060573777	777777777777	605737777777	777777771723	455160735364	000317226771	533565535241	
(960)	172340340224	131363441723	443432533670	170117234666	147322021610	172273343073	622712171722	771241440775	
(1008)	557217234266	025335576152	172271743347	370671421723	427633030474	056617234531	431756167457	172346425201	4
(1056)	621157461723	444346325442	367017234330	152522315242	172274741037	636310701722	702611046541	057617227340	5
(1104)	521470124264	172271475713	254473461716	436775550356	617317164613	505642721350	171671212460	534151301716	6
(1152)	605140672637	105160573777	777777777777	605737777777	777777771716	726660365422	652717174353	442665367454	7
(1200)	171660514067	263710511716	716232676076	322217175465	751024523632	171760334323	165060151717	431051406726	8
(1248)	371317174070	070070070070	171662162630	534771071716	733531744246	033517166766	614536435766	171673353174	9
(1296)	424603351716	562463704550	255217166554	173550634262	171656573536	727565731715	723450723450	723417156573	10
(1344)	536727565735	171552666666	666666661721	732466515523	324617164045	042600450426	171640111111	111111111714	11
(1392)	527477444051	170265573777	777777777777	605737777777	777777771715	706512110574	401317145467	016265651675	12
(1440)	171645601340	270056011716	402700560134	027017156544	444444444444	171645601340	270056011715	751772176437	
(1488)	507717154441	714441714441	171651202675	325414501715	621626305347	710717164212	042410502120	171556573536	
(1536)	727565731716	417333333333	333317156544	444444444444	171552747744	405117021715	573721173721	173717154735	
(1584)	436775550356	171462000000	000000001714	530312026753	254117127213	505642721350	171171212460	534151301715	
(1632)	652525252525	252560573777	777777777777	605737777777	777777771714	535564067751	474117137364	023107615121	
(1680)	171171416303	460714161714	531744246033	531717127121	246053415130	171353031202	675325411713	712124605341	
(1728)	513017137234	507234507234	171453112622	544531121713	530312026753	254117144407	406266470033	171371314256	
(1776)	374434541713	527477444051	170217145266	666666666666	171352747744	405117021713	541064756260	432317117131	
(1824)	425637443454	000000000000	000000000000	000000000000	000000000000	000000000000	000000000000	000000000000	
(1872)	000000000000	000060573777	777777777777	605737777777	777777770000	000000000000	000017174077	672033660573	
(1920)	000000000000	000000001721	400652035534	042417177761	530527067576	171677615305	270675761716	776153052706	
(1968)	757617174017	763274457261	171677726607	062527331716	777266070625	273300000000	000000000000	000000000000	
(2016)	000000001720	575632006245	155617167750	425356067476	171677504253	560674761717	404267413732	544017167761	
(2064)	530527067576	171677373471	032251540000	000000000000	000000000000	000000000000	000000000000	000000000000	
(2112)	000000000000	000060573777	777777777777	605737777777	777777770000	000000000000	000000000000	000000000000	
(2160)	000000000000	000000000000	000000000000	000000000000	000000000000	000000000000	000000000000	000000000000	
(2208)	000000000000	000000000000	000000000000	000000000000	000000000000	000000000000	000000000000	000000000000	
(2256)	000000000000	000000000000	000000000000	000000000000	000000000000	000000000000	000000000000	000000000000	
(2304)	000000000000	000000001000	000000001717	462004543364	410617165606	746610763404	171675147255	375550121716	
(2352)	560023367510	532260573777	777777777777	605737777777	777777771717	562023455666	767617167714	114226376412	
(2400)	171575364635	412320051714	753646354123	200517157504	105105526310	171574733105	503453001715	751472553755	
(2448)	501317147624	476743407724	171474733105	503453001716	751472553755	501200000000	000000000000	171746405407	
(2496)	055537221717	555442641625	401617147452	013521132300	171755715402	076216071716	757133301433	755517167452	
(2544)	013521132277	171755544264	162540161713	674645611524	366317147016	660772625371	171746314153	771321541716	
(2592)	764332372677	025060573777	777777777777	605737777777	777777771717	457065176763	554317167204	441176153560	
(2640)	171746444760	636046331717	427711305762	261317174265	066057445034	171751547424	717727041717	641752110726	
(2688)	745017174335	643626107503	171651627324	057060421716	427207264212	200517176124	102654143462	171570166607	
(2736)	726253671717	604264162540	202517175476	363320046304	171746314153	771321541715	523545050655	325517166042	
(2784)	641625402030	171651547424	717727050000	000000000000	000017127213	505642721350	171352747744	405117020000	
(2832)	000000000000	000060573777	777777777777	605737777777	777777771714	532704254033	600217135504	403466053211	
(2880)	171353256411	645663561713	715205610044	715217127131	425637443454	171271314256	374434541711	714163034607	
(2928)	141617117213	505642721350	171271314256	374434540000	000000000000	000000000000	000000000000	171353256411	
(2976)	645663561713	525252525252	525217127121	246053415130	171171314256	374434540000	000000000000	000017135311	
(3024)	262254453112	171271111111	111111111724	600760540460	032417245604	406733144577	172461656152	065072251724	
(3072)	656006513233	763360573777	777777777777	605737777777	777777771724	535740000764	760117244470	636130673251	
(3120)	172370170752	657511261723	477642203724	311617235071	451444236044	172350431355	242567041723	473707203053	
(3168)	767117234762	763326001756	172354452017	621131661724	401673465201	336017244176	205266137775	172442323630	
(3216)	577165541724	430142264731	320117244200	054676551010	172444015515	460457271724	462665577231	122017244736	
(3264)	751741774152	172451542067	331377460000	000000000000	000000000000	000000000000	000000000000	000000000000	
(3312)	000000000000	000060573777	777777777777	605737777777	777777770000	000000000000	000000000000	000000000000	
(3360)	000000000000	000000000000	000000000000	000000000000	000000000000	000000000000	000000000000	000000000000	
(3408)	000000000000	000000000000	000000000000	000000000000	000000000000	000000000000	000000000000	000000000000	
12 (3456)	000000000000	000000000000	000000000000	000000000000	000000000000	000000000000	000000000000	000000000000	
11 (3504)	000000000000	000000000000	000000001724	627245624724	675717246053	112710704356	172455261472	475264331724	
10 (3552)	536674236510	632060573777	777777777777	605737777777	777777771724	716732514304	412117247162	107761037303	
9 (3600)	172476353361	440315711725	423673323372	307117247345	506151434672	172471542151	040470611724	732554573461	
8 (3648)	141017247546	137325576071	172541305731	746614001725	434471406173	104617254276	172515655022	172553012415	
(3696)	711016721725	446456765662	323517246741	614173704541	172473452610	706667671724	675100551367	152517245604	
6 (3744)	712331165407	172462555173	736424611725	430224237626	345417254141	020126247555	172541553253	345707041725	
5 (3792)	425415467747	770560573777	777777777777	605737777777	777777771725	442173137177	134217254222	347565761255	
4 (3840)	172542247746	663232761725	437222666402	270217247702	351212756425	172475117270	400751261724	764077325775	
3 (3888)	207317254027	372106206065	172543146753	545132631725	470440601714	101617254670	617236341704	172556254352	
(3936)	037142461725	507652732314	545717254053	333414714715	172542642353	621237061725	416420316206	311317247473	
(3984)	765077707707	172540643413	413366746057	377777777777	777760573777	777777777777	605737777777	777777776057	

```
( 4032)  377777777777  777760573777  777777777777  605737777777  777777776057  377777777777  777760573777  777777777777
( 4080)  605737777777  777777776057  377777777777  777760573777  777777777777  605737777777  777777776057  377777777777
( 4128)  777760573777  777777777777  605737777777  777777776057  377777777777  777760573777  777777777777  605737777777
( 4176)  777777776057  377777777777  777760573777  777777777777  605737777777  777777776057  377777777777  777760573777
( 4224)  777777777777  605737777777  777777776057  377777777777  777760573777  777777777777  605737777777  777777776057
( 4272)  377777777777  777760573777  777777777777  605737777777  777777776057  377777777777  777760573777  777777777777
( 4320)  605737777777  777777776057  377777777777  777760573777  777777777777  605737777777  777777776057  377777777777
( 4368)  777760573777  777777777777  605737777777  777777776057  377777777777  777760573777  777777777777  605737777777
( 4416)  777777776057  377777777777  777760573777  777777777777  605737777777  777777776057  377777777777  777760573777
( 4464)  777777777777  605737777777  777777776057  377777777777  777760573777  777777777777  605737777777  777777776057
( 4512)  377777777777  777760573777  777777777777  605737777777  777777776057  377777777777  777760573777  777777777777
( 4560)  605737777777  777777776057  377777777777  777760573777  777777777777  605737777777  777777776057  377777777777
( 4608)  777760573777  777777777777  605737777777  777777776057  377777777777  777760573777  777777777777  605737777777
( 4656)  777777776057  377777777777  777760573777  777777777777  605737777777  777777776057  377777777777  777760573777
( 4704)  777777777777  605737777777  777777776057  377777777777  777760573777  777777777777  605737777777  777777776057
( 4752)  377777777777  777760573777  777777777777  605737777777  777777776057  377777777777  777760573777  777777777777
( 4800)  605737777777  777777776057  377777777777  777760573777  777777777777  605737777777  777777776057  377777777777
( 4848)  777760573777  777777777777  605737777777  777777776057  377777777777  777760573777  777777777777  605737777777
( 4896)  777777776057  377777777777  777760573777  777777777777  605737777777  777777776057  377777777777  777760573777
( 4944)  777777777777  605737777777  77777777
```

FILE	INPUT RECS.	DATA RECORDS INPUT	MAX. SIZE	READ ERROR SUMMARY PERM	ZERO B	SHORT	UNDEF.	INPUT RETRIES #RECS.	TOTAL#
1	341	342	3720	0	0	0	0	0	0

EOJ DUMP STOPPED AFTER FILE 1 # OF PERMANENT READ ERRORS 0

START TIME 11/28/79 07:54:29 STOP TIME 11/28/79 07:54:53

$$